

City-Data.com (/) / Alabama (/city/Alabama.html)

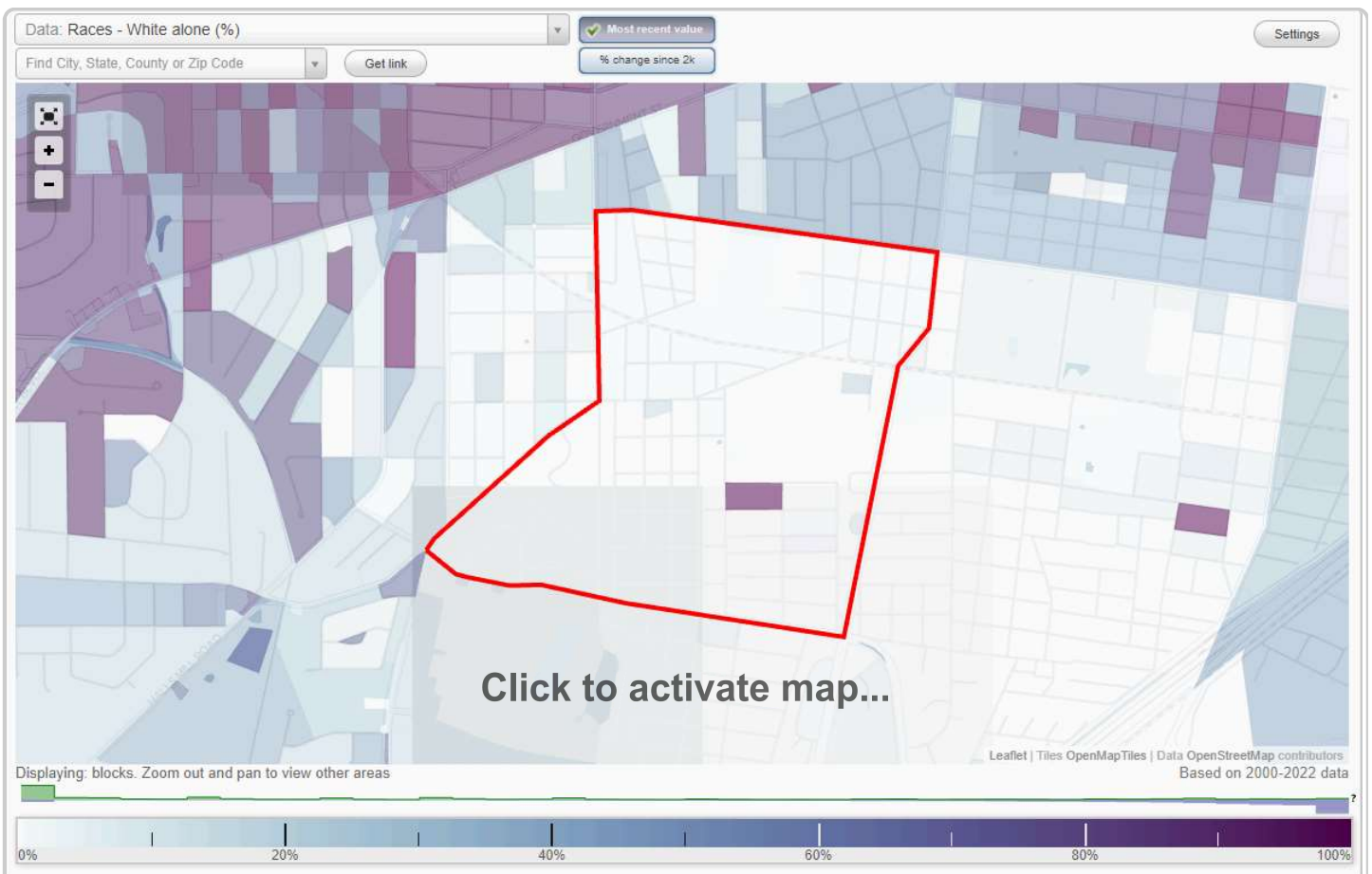
/ Alabama smaller cities (/city/Alabama2.html)

/ Alabama small towns (/city/Alabama3.html) / Mobile (/city/Mobile-Alabama.html)

Maysville neighborhood in Mobile, Alabama (AL), 36604, 36605, 36606 detailed profile

PDF-ize

Download PDF-ize & Start Converting PDF-IZE



Loading data...

Based on 2000-2022 data



Mobile, Alabama Neighborhood Map (/nbmaps/neighbor-Mobile-Alabama.html)

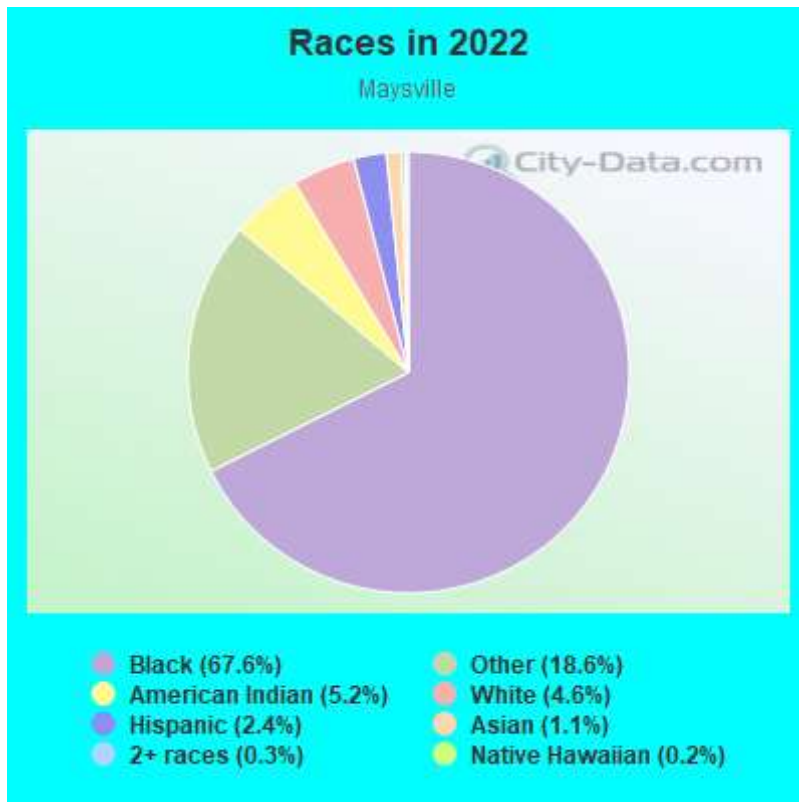
Area: 0.676 square miles

Population: 2,585

Population density:

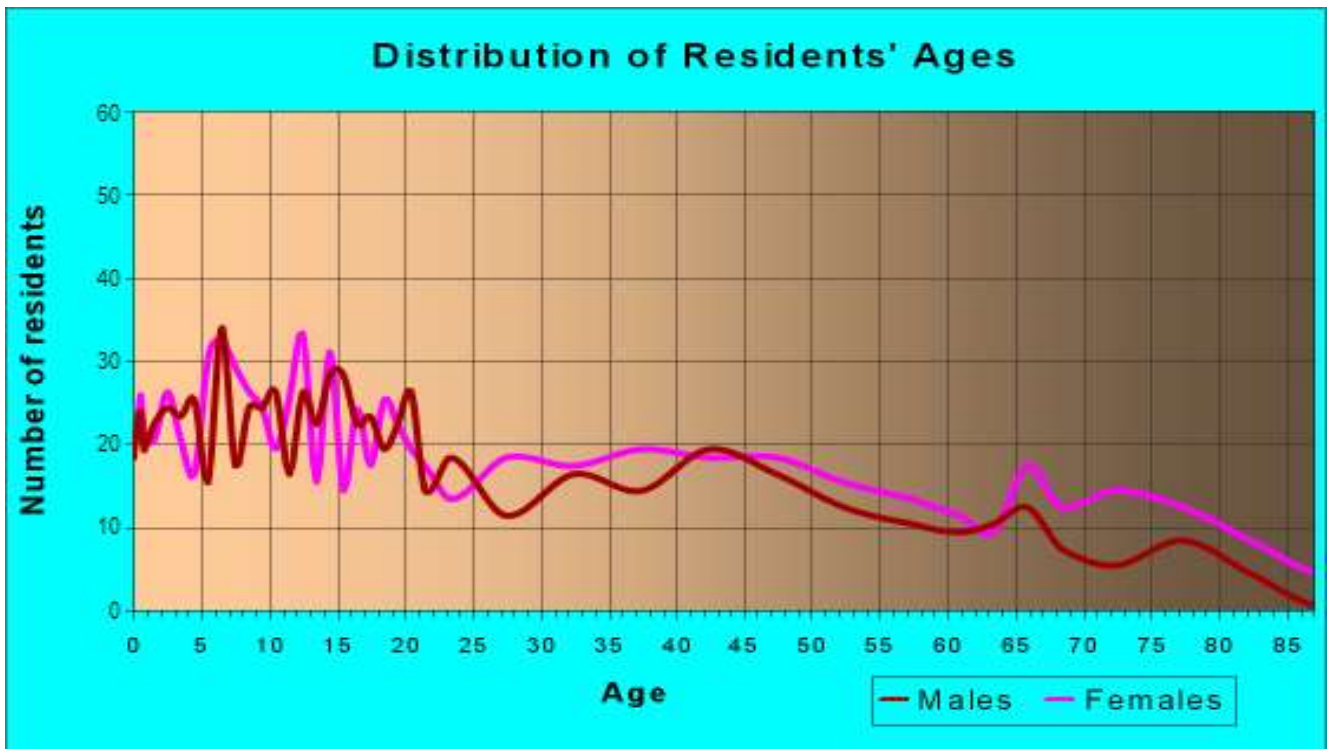
Maysville: 3,827 people per square mile

Mobile: 1,555 people per square mile

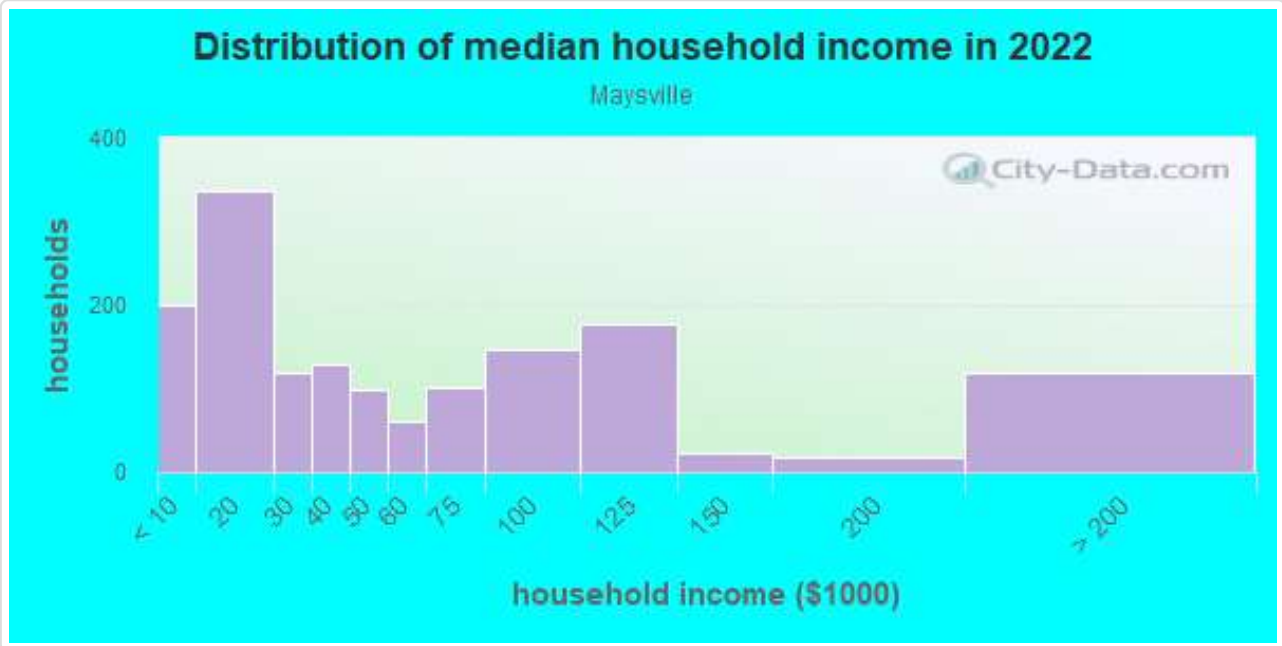


Black	67.6%	2,471
Some other race	18.6%	679
American Indian	5.2%	191

White	4.6%	169
Hispanic or Latino	2.4%	89
Asian	1.1%	41
Two or more races	0.3%	11
Native Hawaiian and Other Pacific Islander	0.2%	6

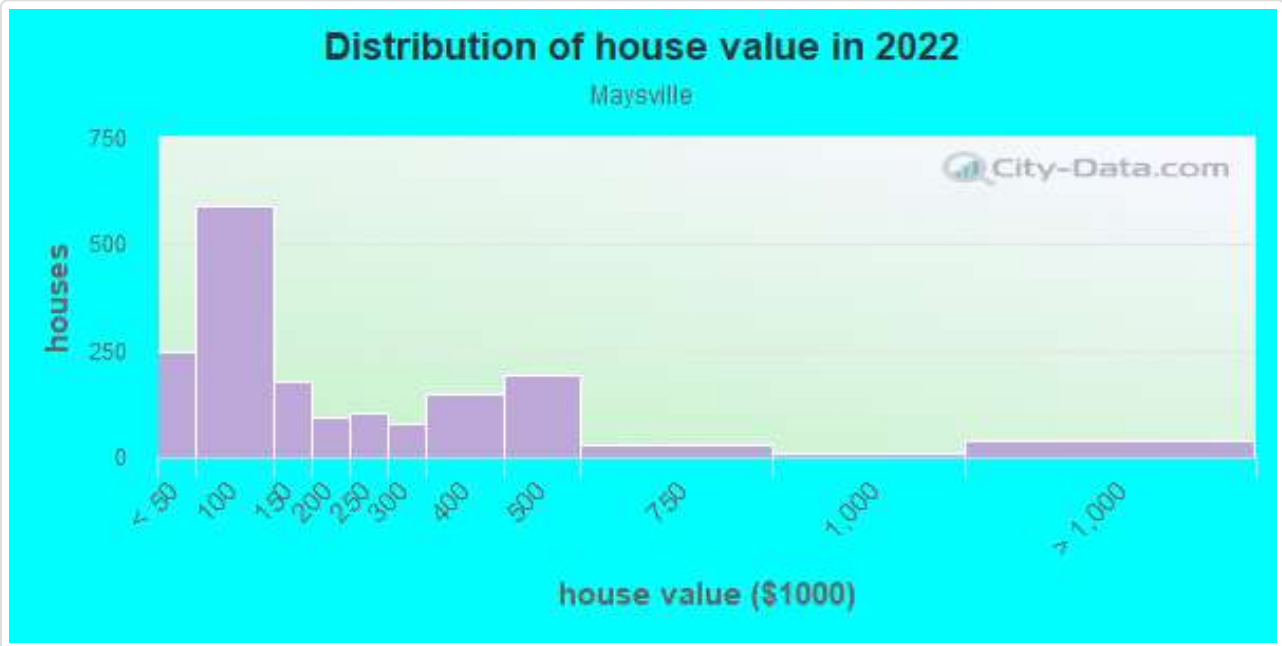


Distribution of median household income



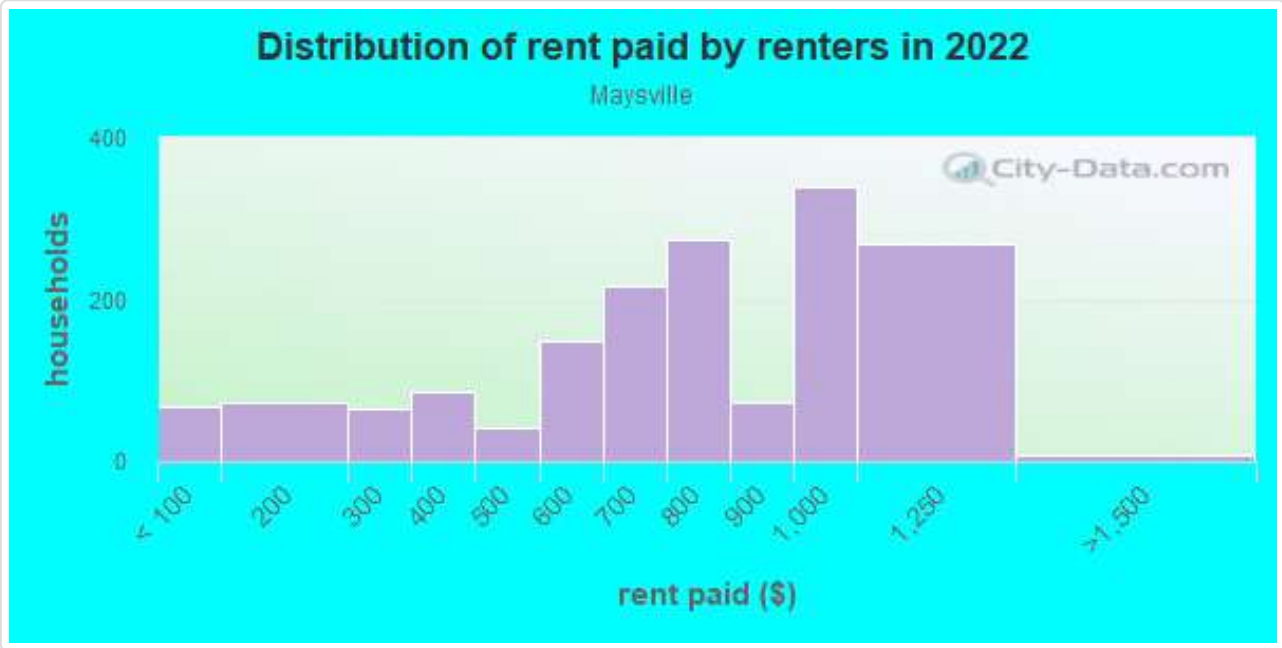
Less than \$10,000	199
\$10,000 to \$19,999	337
\$20,000 to \$29,999	120
\$30,000 to \$39,999	128
\$40,000 to \$49,999	98
\$50,000 to \$59,999	61
\$60,000 to \$74,999	101
\$75,000 to \$99,999	147
\$100,000 to \$124,999	178
\$125,000 to \$149,999	24
\$150,000 to \$199,999	18
\$200,000 or more	120

Distribution of owner-occupied house/condo value



Less than \$50,000	248
\$50,000 to \$99,999	590
\$100,000 to \$149,999	180
\$150,000 to \$199,999	95
\$200,000 to \$249,999	102
\$250,000 to \$299,999	79
\$300,000 to \$399,999	149
\$400,000 to \$499,999	192
\$500,000 to \$749,999	30
\$750,000 to \$999,999	11
\$1,000,000 or more	42

Distribution of rent paid by renters



Less than \$100	69
\$100 to \$199	72
\$200 to \$299	66
\$300 to \$399	87
\$400 to \$499	41
\$500 to \$599	148
\$600 to \$699	216
\$700 to \$799	275
\$800 to \$899	74
\$900 to \$999	341
\$1,000 to \$1,249	268
\$1,250 to \$1,499	7

Zip codes: 36604 (/zips/36604.html), 36605 (/zips/36605.html), 36606 (/zips/36606.html).

Males: 1,310
 Females: 1,274

Median age:

Males:

This neighborhood:	31.8 years
Whole city:	36.3 years

Females:

This neighborhood:	42.0 years
Whole city:	38.3 years

Average household size:

Maysville:	2.9 people
Mobile:	2.3 people

Percentage of family households:

Maysville:	30.8%
Mobile:	38.6%

Percentage of married-couple families (among all households):

Here:	22.3%
Mobile:	33.1%

Percentage of married-couple families with children (among all households):

Maysville:	20.8%
Mobile:	19.2%

Percentage of single-mother households (among all households):

Maysville:	54.3%
Mobile:	20.9%

Percentage of never married males 15 years old and over:

Maysville:	28.2%
Mobile:	20.9%

Percentage of never married females 15 years old and over:

Maysville:	18.6%
city:	21.5%

Percentage of people that speak English not well or not at all:

Maysville:	0.0%
------------	------

Mobile: 0.7%

Percentage of people born in this state:

Here: 98.1%

Mobile: 75.1%

Percentage of people born in another U.S. state:

Maysville: 1.9%

Mobile: 20.1%

Percentage of native residents but born outside the U.S.:

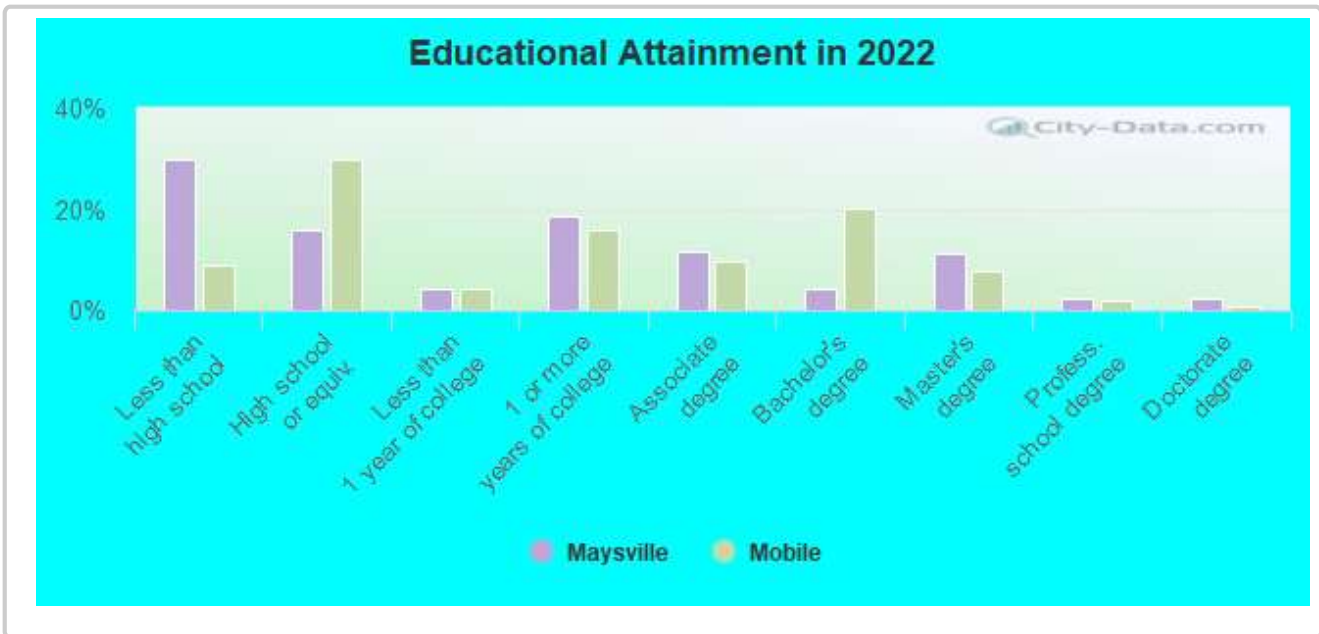
Here: 1.6%

city: 0.7%

Percentage of foreign born residents:

Here: 2.0%

Mobile: 4.1%



Owner-occupied

Renter-occupied



Rooms	Count
1 room	21
2 rooms	0
3 rooms	10
4 rooms	24
5 rooms	85
6 rooms	148
7 rooms	84
8 rooms	76
9+ rooms	48

COURT RECORDS

This site contains **REAL court records** of driving citations, speed felonies, misdemeanors, mugshots, background reports and much more.

e.g. John e.g. Smith

Owner-occupied

Renter-occupied



Bedrooms	Count
no bedroor	21
1 bedroom	34
2 bedroom	71
3 bedroom	264
4 bedroom	43
5+ bedrooms	63

Single Frauen suchen Älteri

BudgetSmart

Average number of cars or other vehicles available in houses/condos:

This neighborhood: 1.8
 Mobile: 2.0

Average number of cars or other vehicles available in apartments:

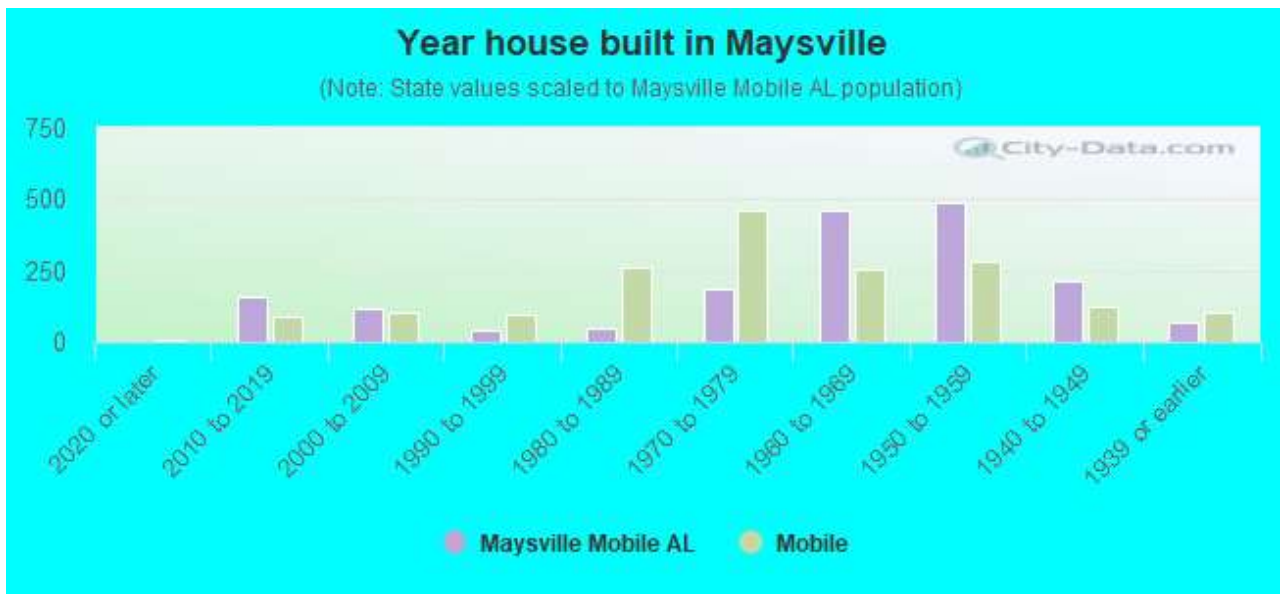
Here: 1.1
 city: 1.2

Percentage of units with a mortgage:

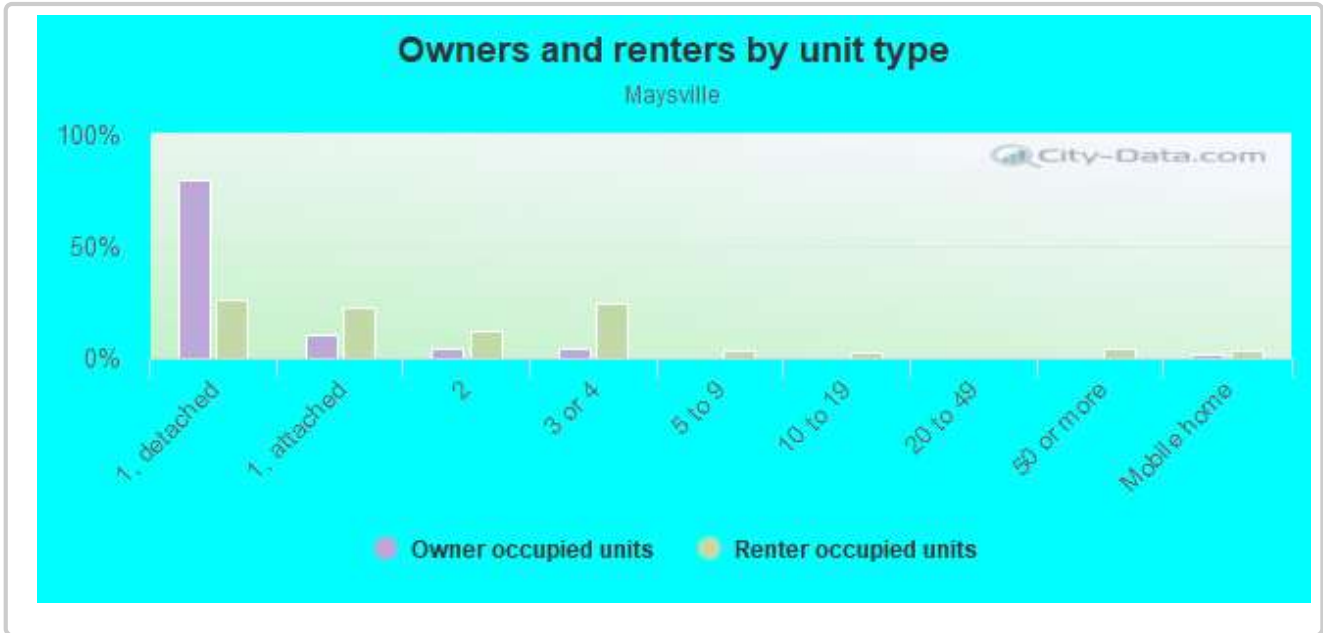
Maysville: 39.0%
 Mobile: 60.2%

Average estimated value of detached houses in 2022 (77.6% of all units):

Maysville: \$76,165
 Alabama: \$273,076



Year house built in Maysville	
2020 or later	0
2010 to 2019	161
2000 to 2009	120
1990 to 1999	38
1980 to 1989	45
1970 to 1979	185
1960 to 1969	458
1950 to 1959	486
1940 to 1949	216
1939 or earlier	70



City-data.com crime index for city in 2020 (higher means more crime):

City: 93.1

U.S. average: 219.5

Travel time to work (commute)



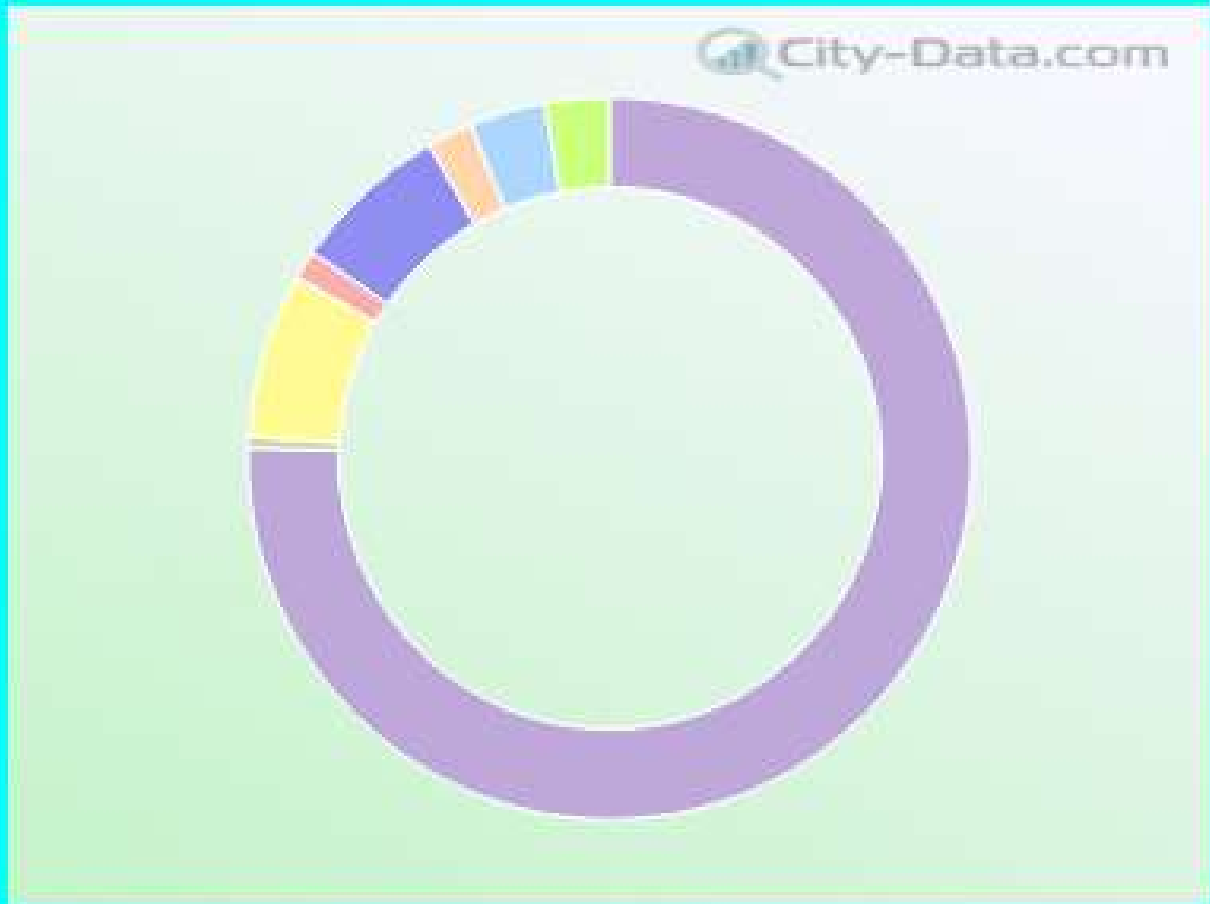
Less than 5 minutes	24
5 to 9 minutes	59
10 to 14 minutes	103
15 to 19 minutes	183

20 to 24 minutes	53
25 to 29 minutes	36
30 to 34 minutes	90
35 to 39 minutes	12
40 to 44 minutes	45
45 to 59 minutes	174
60 to 89 minutes	8
90 or more minutes	12

Means of transportation to work

Means of transportation to work in 2022

Maysville



- Car alone (93.5%)**
- Other (9.2%)**
- Worked at home (8.7%)**
- Bus (4.2%)**
- Bicycle (0.6%)**
- Walked (1.6%)**
- Taxi (2.5%)**
- Carpooled (3.6%)**

Drove a car alone	743	93.5%
Carpooled	28	3.5%
Bus	33	4.2%

Taxi	19	2.4%
Bicycle	5	0.6%
Walked	12	1.5%
Other means	73	9.2%
Worked at home	69	8.7%

Time leaving home to go to work



12:00 a.m. to 4:59 a.m.	36
5:00 a.m. to 5:29 a.m.	46
5:30 a.m. to 5:59 a.m.	220
6:00 a.m. to 6:29 a.m.	96
6:30 a.m. to 6:59 a.m.	47
7:00 a.m. to 7:29 a.m.	15
7:30 a.m. to 7:59 a.m.	30
8:00 a.m. to 8:29 a.m.	8
8:30 a.m. to 8:59 a.m.	48

9:00 a.m. to 9:59 a.m.	26
10:00 a.m. to 10:59 a.m.	13
11:00 a.m. to 11:59 a.m.	34
12:00 p.m. to 3:59 p.m.	33
4:00 p.m. to 11:59 p.m.	85

Occupations of males:	
Percentage of males in management occupations (except farmers):	
Here:	4.2%
city:	10.5%
Percentage of males in business and financial operations occupations:	
Here:	2.1%
city:	4.4%
Percentage of males in architecture and engineering occupations:	
Here:	7.5%
city:	3.1%
Percentage of males in community and social services occupations:	
Here:	2.7%
city:	1.4%
Percentage of males in service occupations:	
Here:	6.4%
city:	15.4%
Percentage of males in sales and office occupations:	
Here:	3.2%
city:	15.0%

Percentage of males in construction, extraction, and maintenance occupations:

Here: 8.5%
city: 8.1%

Percentage of males in production occupations:

Here: 33.1%
city: 8.4%

Percentage of males in transportation occupations:

Here: 7.6%
city: 8.0%

Percentage of males in material moving occupations:

Here: 12.3%
city: 7.4%

Occupations of females:

Percentage of females in management occupations (except farmers):

Here: 9.2%
city: 7.9%

Percentage of females in business and financial operations occupations:

Here: 4.6%
city: 5.3%

Percentage of females in community and social services occupations:

Here: 2.5%
city: 2.5%

<p>Percentage of females in education, training, and library occupations:</p> <p>Here: 9.2%</p> <p>city: 10.5%</p>	
<p>Percentage of females in service occupations:</p> <p>Here: 38.4%</p> <p>city: 23.0%</p>	
<p>Percentage of females in sales and office occupations:</p> <p>Here: 35.9%</p> <p>city: 27.3%</p>	

Percentage of people 16-64 in Armed Forces:

Maysville: 0.0%

Mobile: 0.6%

<p>Education in this neighborhood (subdivision or community):</p>	
<p>Percentage of people 3 years and older in K-12 schools:</p> <p>Maysville: 30.5%</p> <p>Mobile: 15.7%</p>	
<p>Percentage of people 3 years and older in undergraduate colleges:</p> <p>Maysville: 4.4%</p> <p>Mobile: 5.9%</p>	
<p>Percentage of people 3 years and older in grad. or professional schools:</p> <p>Maysville: 2.5%</p> <p>Mobile: 1.6%</p>	
<p>Percentage of students K-12 enrolled in private schools:</p> <p>Maysville: 70.9%</p>	

Mobile:	21.3%
---------	-------

Percentage of population below poverty level:

Maysville:	25.4%
Mobile:	22.9%

Median year owner moved in (as recorded in 2022):

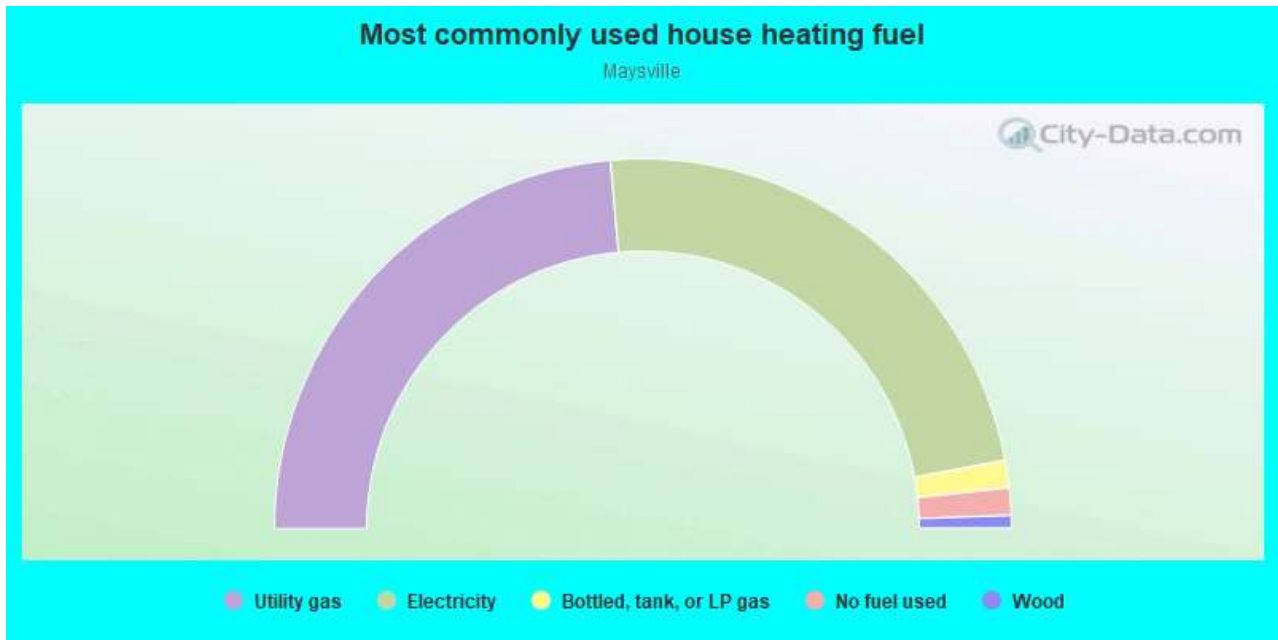
Maysville:	1994
Mobile:	2006

Median year renter moved in (as recorded in 2022):

Maysville:	2014
Mobile:	2019

Percentage of married-couple families with both working:

Maysville:	245.3%
Mobile:	82.2%



Utility gas	47.2%
Electricity	46.9%
Bottled, tank, or LP gas	2.4%
No fuel used	2.4%
Wood	1.1%

Roads and streets:

Michigan Ave

Length: 1.53 miles
 Directions: N-S, SW-NE
 Address range: 550 to 1399

Duval St

Length: 0.99 miles
 Direction: E-W
 Address range: 1400 to 1939

Dominick St (Limerick St)

Length: 0.59 miles

Directions: E-W, N-S, SW-NE

Address range: 1500 to 1799

Antwerp St

Length: 0.58 miles

Direction: N-S

Address range: 900 to 1299

Ghent St

Length: 0.56 miles

Direction: N-S

Address range: 900 to 1299

Brussels St

Length: 0.47 miles

Direction: N-S

Address range: 1000 to 1299

Rotterdam St

Length: 0.46 miles

Direction: N-S

Address range: 1000 to 1299

Amsterdam St

Length: 0.45 miles

Direction: N-S

Address range: 1000 to 1299

E Dublin St

Length: 0.43 miles

Directions: E-W, SW-NE

Address range: 1550 to 1623

California St

Length: 0.38 miles

Direction: E-W

Address range: 1400 to 1649

Midway Ave

Length: 0.37 miles

Directions: E-W, SE-NW

Address range: 1500 to 1799

Weinacker Ave

Length: 0.37 miles

Direction: N-S

Address range: 450 to 999

Illinois St

Length: 0.35 miles

Direction: E-W

Address range: 1400 to 1699

Sligo St

Length: 0.33 miles

Direction: E-W

Address range: 1600 to 1799

Quail St

Length: 0.32 miles

Direction: N-S

Address range: 1050 to 1299

Partridge St

Length: 0.32 miles

Direction: N-S

Address range: 1079 to 1349

Gaynor St

Length: 0.31 miles

Directions: E-W, N-S, SE-NW

Address range: 1500 to 1599

Orange St

Length: 0.29 miles

Direction: E-W

Address range: 1500 to 1599

Colgin St

Length: 0.29 miles

Direction: E-W

Address range: 1500 to 1599

Lemon St

Length: 0.29 miles

Direction: E-W

Address range: 1500 to 1599

Plover St

Length: 0.29 miles

Direction: E-W

Address range: 1500 to 1599

Wexford St

Length: 0.29 miles

Direction: E-W

Address range: 1600 to 1799

Belfast St

Length: 0.29 miles

Direction: E-W

Address range: 1600 to 1799

Dublin St

Length: 0.28 miles

Direction: E-W

Address range: 1500 to 1765

Waterford St

Length: 0.22 miles

Direction: E-W

Address range: 1600 to 1799

Old Canal St

Length: 0.19 miles

Direction: E-W

Address range: 1650 to 1761

Murray Hill Ct

Length: 0.19 miles

Directions: N-S, SW-NE

Address range: 1200 to 1299

Dexter Ave

Length: 0.18 miles

Direction: N-S

Address range: 550 to 699

Wisconsin Ave

Length: 0.18 miles

Direction: N-S

Address range: 550 to 699

Flint St

Length: 0.17 miles

Direction: N-S

Address range: 550 to 698

Cherokee St

Length: 0.17 miles

Directions: E-W, SE-NW

Address range: 1024 to 1099

Sunset Ave

Length: 0.17 miles

Directions: N-S, SE-NW

Address range: 900 to 999

Tuttle Ave

Length: 0.17 miles

Direction: N-S

Address range: 550 to 699

Millers Dr

Length: 0.17 miles

Directions: N-S, SW-NE

Address range: 1000 to 1038

Elliott St

Length: 0.16 miles

Direction: E-W

Address range: 1600 to 1799

Tisdale St

Length: 0.15 miles

Direction: N-S

Address range: 450 to 599

Buck St

Length: 0.15 miles

Direction: E-W

Address range: 1600 to 1799

Lomeroy St

Length: 0.14 miles

Direction: E-W

Address range: 1650 to 1799

Tennessee St

Length: 0.13 miles

Directions: E-W, SE-NW

Address range: 1151 to 1299

Lott St

Length: 0.13 miles

Direction: N-S

Address range: 446 to 599

Houston St

Length: 0.11 miles

Direction: N-S

Address range: 1200 to 1299

Alabama Power County Rd

Length: 0.11 miles

Direction: N-S

Liberty St

Length: 0.11 miles

Direction: E-W

Address range: 1800 to 1899

Douglas St

Length: 0.09 miles

Directions: E-W, N-S, SW-NE

Address range: 1447 to 1499

McArthur St

Length: 0.08 miles

Directions: E-W, N-S, SE-NW

Address range: 1444 to 1499

S Cloverleaf Cir

Length: 0.07 miles

Directions: E-W, N-S, SE-NW, SW-NE

Address range: 1450 to 1499

Bay Ave

Length: 0.07 miles

Direction: E-W

Address range: 1400 to 1499

Opal Ave

Length: 0.06 miles

Direction: N-S

Address range: 900 to 999

N Cloverleaf Cir

Length: 0.06 miles

Directions: E-W, SW-NE

Address range: 1448 to 1998

Melrose St

Length: 0.05 miles

Direction: E-W

Address range: 1432 to 1499

Henry St

Length: 0.03 miles

Directions: SE-NW, SW-NE

Address range: 1265 to 1299

Railroad features:

Gulf Mobile and Ohio RR

Length: 0.69 miles

Direction: E-W

2 Bedroom Apartments

Discuss Maysville neighborhood (subdivision, block, or community) on our hugely popular Alabama forum (/forum/alabama/).

[City-Data.com \(/\)](#) / [Alabama \(/city/Alabama.html\)](#)

/ [Alabama smaller cities \(/city/Alabama2.html\)](#)

/ [Alabama small towns \(/city/Alabama3.html\)](#) / [Mobile \(/city/Mobile-Alabama.html\)](#)

City-data.com does not guarantee the accuracy or timeliness of any information on this site. Use at your own risk.

Some parts © 2024 Advameg, Inc.



Neighborhood boundary data © 2011 Urban Mapping, Inc. (<http://urbanmapping.com/>)

[Privacy and cookie settings](#)

Managed by Google. Complies with IAB TCF. CMP ID: 300
