

[All Cities \(/\)](#) / [Alabama \(/city/Alabama.html\)](#), [AL smaller cities \(/city/Alabama2.html\)](#), [AL small cities \(/city/Alabama3.html\)](#)
 / [Mobile County \(/county/Mobile_County-AL.html\)](#) / [Prichard, AL housing info \(/housing/houses-Prichard-Alabama.html\)](#)
 / [Prichard, Alabama](#)

Candlelight Colmar

Un lieu unique, des centaines de bougies et la magie de la mus
Candlelight


Candlelight



Prichard, Alabama



(/picfilesv/picv46407.php)



Submit your own pictures of this city and show them to the world

See promotion details and to upload your Prichard, AL photos (/sendpic.php?w=Prichard-Alabama.html&n=Prichard)

(/sendpic.php?

w=Prichard

Alabama.html&n=Prichard)

77°F
 10 miles
 Wind: 7 mph
 Pressure: 29.93 in
 Humidity: 83%

(https://www.city-data.com/forecast/w-Prichard-

Alabama.html)

Current weather forecast for Prichard, AL (/forecast/w-Prichard-Alabama.html)

Population in 2022: 18,870 (90% urban, 10% rural).

Population change since 2000: -34.1%

Males: 8,515 (45.1%)

Females: 10,355 (54.9%)

Median resident age: 36.7 years

Alabama median age: 39.6 years

Zip codes: 36612 (/zips/36612.html), 36616.

Prichard Zip Code Map (/zipmaps/Prichard-Alabama.html)

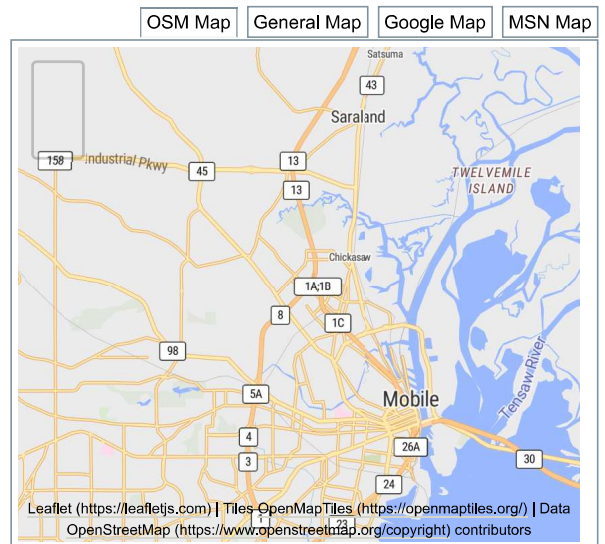
Estimated median household income in 2022: \$35,424 (it was \$19,544 in 2000)

Prichard: \$35,424

AL: \$59,674

Estimated per capita income in 2022: \$17,474 (it was \$10,626 in 2000)

Prichard city income, earnings, and wages data (/income/income-Prichard-Alabama.html)



Just Livebox Fibre

19.99€ par mois



+ 2 moi

AL: \$200,900

Mean prices in 2022: all housing units: \$147,240; detached houses: \$149,794; townhouses or other attached units: \$390,557; mobile homes: \$18,682

Median gross rent in 2022: \$834.

March 2022 cost of living index in Prichard: 82.3 (low, U.S. average is 100)

[Prichard, AL residents, houses, and apartments details \(/housing/houses-Prichard-Alabama.html\)](/housing/houses-Prichard-Alabama.html)

Percentage of residents living in poverty in 2022: 31.6%

(11.6% for White Non-Hispanic residents, 33.1% for Black residents, 23.2% for Hispanic or Latino residents, 51.4% for American Indian residents, 54.1% for two or more races residents)

[Detailed information about poverty and poor residents in Prichard, AL \(/poverty/poverty-Prichard-Alabama.html\)](/poverty/poverty-Prichard-Alabama.html)

Compare current foreclosures near Prichard, AL:

[#/fc/go.php?to=%2Faddress%2FGreenway-Dr-W-Mobile-AL-36608%2F62472124_lid%3Frsp%3D3360%26chan%3Daci%26data1%3Dc1&c=aci&d1=c1\)](#)

\$254,900
Greenway Dr W
Mobile, AL 36608
3 beds 2 baths 2,244 sq. feet

[#/fc/go.php?to=%2Faddress%2FWilliams-St-Mobile-AL-36606%2F62129434_lid%3Frsp%3D3360%26chan%3Daci%26data1%3Dc1&c=aci&d1=c1\)](#)

\$339,900
Williams St
Mobile, AL 36606
3 beds 3 baths 1,906 sq. feet

[#/fc/go.php?to=%2Faddress%2FW-Lake-Rd-Mobile-AL-36695%2F62040039_lid%3Frsp%3D3360%26chan%3Daci%26data1%3Dc1&c=aci&d1=c1\)](#)

[#/fc/go.php?to=%2Faddress%2FJoyce-Ave-N-Eight-Mile-AL-36613%2F55522470_lid%3Frsp%3D3360%26chan%3Daci%26data1%3Dc1&c=aci&d1=c1\)](#)

\$34,900
Joyce Ave N
Eight Mile, AL 36613
3 beds 2 baths 1,400 sq. feet

\$299,000
W Lake Rd
Mobile, AL 36695
4 beds 2 baths 2,686 sq. feet

[#/fc/go.php?to=%2Faddress%2FMeaheer-Ave-Mobile-AL-36610%2F55522246_lid%3Frsp%3D3360%26chan%3Daci%26data1%3Dc1&c=aci&d1=c1\)](#)

[#/fc/go.php?to=%2Faddress%2FImperial-Dr-Mobile-AL-36608%2F62396700_lid%3Frsp%3D3360%26chan%3Daci%26data1%3Dc1&c=aci&d1=c1\)](#)

\$9,900
Meaheer Ave
Mobile, AL 36610
- beds 1 bath 1,601 sq. feet
Imperial Dr
Mobile, AL 36608
4 beds 2 baths 1,973 sq. feet

Check out more offers near Prichard, AL ([/fc/go.php?](#)

[to=%2Flisting%2Fsearch%3Frsp%3D3360%26q%3DPrichard%252C%2BAL%26chan%3Dacs%26data1%3Dc1&c=acs&d1=c1\)](#)).

Find opportunities in any area:

Find

Powered by [Foreclosure.com \(/fc/go.php?to=%3Frsp%3D3360%26chan%3Daa%26data1%3Dc1&c=aa&d1=c1\)](#)

Data: Median household income (\$)



Most recent value

Settings


Get link

% change since 2k

Loading data...

Loading data...

Based on 2000-2022 data



Black alone	88.5%	17,019
White alone	8.7%	1,674
Hispanic	1.2%	226
Two or more races	0.3%	50
American Indian alone	0.2%	39




Crime rates in Prichard by year

Type	2009	2010	2011	2012	2013	2014	2015	2016	2017	2018	2019
Murders (per 100,000)	4 (14.5)	3 (13.2)	6 (26.4)	6 (26.4)	4 (17.9)	4 (17.9)	14 (63.0)	8 (35.9)	9 (40.7)	7 (32.4)	5 (23.4)
Rapes (per 100,000)	3 (10.9)	9 (39.7)	10 (43.9)	13 (57.2)	12 (53.7)	11 (49.2)	15 (67.5)	10 (44.8)	11 (49.7)	4 (18.5)	2 (9.3)
Robberies (per 100,000)	281 (1,020)	127 (560.5)	182 (799.4)	143 (629.2)	134 (599.6)	91 (407.3)	70 (314.8)	125 (560.6)	96 (434.0)	46 (212.8)	22 (102.8)
Assaults (per 100,000)	298 (1,081)	140 (617.9)	286 (1,256)	365 (1,606)	319 (1,427)	209 (935.4)	237 (1,066)	236 (1,058)	288 (1,302)	206 (953.0)	98 (457.8)
Burglaries (per 100,000)	983 (3,567)	533 (2,352)	825 (3,624)	494 (2,174)	607 (2,716)	581 (2,600)	347 (1,561)	443 (1,987)	441 (1,994)	309 (1,430)	106 (495.2)
Thefts (per 100,000)	981 (3,560)	452 (1,995)	798 (3,505)	757 (3,331)	687 (3,074)	606 (2,712)	526 (2,366)	643 (2,884)	746 (3,373)	478 (2,211)	168 (784.9)
Auto thefts (per 100,000)	339 (1,230)	170 (750.3)	227 (997.0)	193 (849.2)	213 (953.0)	140 (626.6)	124 (557.7)	141 (632.3)	172 (777.6)	143 (661.6)	56 (261.6)
Arson (per 100,000)	0 (0.0)	2 (8.8)	22 (96.6)	17 (74.8)	25 (111.9)	27 (120.8)	22 (98.9)	30 (134.5)	21 (94.9)	22 (101.8)	0 (0.0)
City-Data.com crime index	1050.3	654.4	1052.5	961.8	933.4	725.1	736.0	792.5	848.5	575.5	263.6

The City-Data.com crime index weighs serious crimes and violent crimes more heavily. Higher means more crime, U.S. average is 246.1. It adjusts for the number of visitors and daily workers commuting into cities.



Click on a table row to update graph



Crime rate in Prichard detailed stats: murders, rapes, robberies, assaults, burglaries, thefts, arson (</crime/crime-Prichard-Alabama.html>)

Full-time law enforcement employees in 2021, including police officers: 58 (38 officers - 36 male; 2 female).

Officers per 1,000 residents here: 1.79

Alabama average: 2.40



(<https://www.city-data.com/blog/>) Recent articles from our blog. Our writers, many of them Ph.D. graduates or candidates, create easy-to-read articles on a wide variety of topics.

- Popular New Year's resolutions (<https://www.city-data.com/blog/4033-popular-new-years-resolutions-2/>) Dec 31



- [Christmas is America's favorite holiday season](https://www.city-data.com/blog/4025-christmas-is-americas-favorite-holiday-season/) (https://www.city-data.com/blog/4025-christmas-is-americas-favorite-holiday-season/) Dec 24
- [Fish in the American dish: recreational fishing](https://www.city-data.com/blog/5324-fish-american-dish-recreational-fishing/) (https://www.city-data.com/blog/5324-fish-american-dish-recreational-fishing/) Dec 10
- [American hunting and wildlife](https://www.city-data.com/blog/5518-american-hunting-wildlife/) (https://www.city-data.com/blog/5518-american-hunting-wildlife/) Nov 19
- [The National Football League is an American treasure](https://www.city-data.com/blog/5013-national-football-league-american-treasure/) (https://www.city-data.com/blog/5013-national-football-league-american-treasure/) Nov 12



Recent posts about Prichard, Alabama on our local forum (/forum/mobile-area/) with over 2,400,000 registered users. Prichard is mentioned 268 times on our forum:

- [Mobile Area News](https://www.city-data.com/forum/mobile-area/3266382-mobile-area-news-22.html#post62505596) (https://www.city-data.com/forum/mobile-area/3266382-mobile-area-news-22.html#post62505596) (598 replies)
- [Mobile-Bay area Development and Projects](https://www.city-data.com/forum/mobile-area/3256327-mobile-bay-area-development-projects-16.html#post61363181) (https://www.city-data.com/forum/mobile-area/3256327-mobile-bay-area-development-projects-16.html#post61363181) (1107 replies)
- [Mobile Bay Area: Random Thoughts](https://www.city-data.com/forum/mobile-area/3260389-mobile-bay-area-random-thoughts.html#post60781854) (https://www.city-data.com/forum/mobile-area/3260389-mobile-bay-area-random-thoughts.html#post60781854) (568 replies)
- [Mobile Area Real Estate \(Mobile and Baldwin Counties\)](https://www.city-data.com/forum/mobile-area/3284251-mobile-area-real-estate-mobile-baldwin-counties-8.html#post62362102) (https://www.city-data.com/forum/mobile-area/3284251-mobile-area-real-estate-mobile-baldwin-counties-8.html#post62362102) (175 replies)
- [Any new stores coming up in Mobile?](https://www.city-data.com/forum/mobile-area/2498727-any-new-stores-coming-up-mobile-57.html#post60643473) (https://www.city-data.com/forum/mobile-area/2498727-any-new-stores-coming-up-mobile-57.html#post60643473) (600 replies)
- [Downtown Mobile Updates](https://www.city-data.com/forum/mobile-area/2416349-downtown-mobile-updates-86.html#post60626564) (https://www.city-data.com/forum/mobile-area/2416349-downtown-mobile-updates-86.html#post60626564) (1667 replies)

Latest news from Prichard, AL collected exclusively by city-data.com from local newspapers, TV, and radio stations

[Pedestrian dies 2 days after being hit by car in Mobile County - al.com](https://www.al.com/news/mobile/2024/08/pedestrian-dies-2-days-after-being-hit-by-car-in-mobile-county.html) (https://www.al.com/news/mobile/2024/08/pedestrian-dies-2-days-after-being-hit-by-car-in-mobile-county.html)

near Cheyenne Parkway -- about four miles northwest of Prichard -- when he was struck by a 2008 Lexus IS520 around 2:15 a.m. Sunday, said Alabama Law Enforcement Agency Senior Trooper Joshua Thompson. (al.com)

[Hurricane Sally: A look at the effect the storm had on Alabama with damage outages and more](https://www.al.com/news/82b401-live-coverage-of-hurricane-sally.html) (https://www.al.com/news/82b401-live-coverage-of-hurricane-sally.html)

food giveaway: A food giveaway will be held at 3 p.m. at Prichard Stadium today. All residents of Prichard are welcome to come and display an ID to receive food. The city is requiring people to wear a mask and social (al.com)

[Prichard murder suspects case dismissed after detective misses preliminary hearing - al.com](https://www.al.com/news/mobile/2024/08/prichard-murder-suspects-case-dismissed-after-detective-misses-preliminary-hearing.html) (https://www.al.com/news/mobile/2024/08/prichard-murder-suspects-case-dismissed-after-detective-misses-preliminary-hearing.html)

Prichard police Det. Jason Hadaway, a witness in the case, showed up to one of the hearing days but did not appear for Tuesdays session, according to the order (al.com)

Ancestries: American (3.2%), African (1.0%).

Current Local Time: 4:06:40 AM CST time zone

Incorporated in 1925

Elevation: 29 feet

Land area: 25.4 square miles.

Population density: 743 people per square mile (low).



7 residents are foreign born

This city: 0.0%

Alabama: 3.5%

Median real estate property taxes paid for housing units with mortgages in 2022: \$542 (0.5%)

Median real estate property taxes paid for housing units with no mortgage in 2022: \$273 (0.5%)

Nearest city with pop. 50,000+: [Mobile, AL \(Mobile-Alabama.html\)](#) (4.7 miles , pop. 198,915).

Nearest city with pop. 200,000+: [New Orleans, LA \(New-Orleans-Louisiana.html\)](#) (128.6 miles , pop. 484,674).



Nearest cities:

[Chickasaw, AL \(Chickasaw-Alabama.html\)](#) (1.2 miles), [Mobile, AL \(Mobile-Alabama.html\)](#) (2.2 miles),
[Saraland, AL \(Saraland-Alabama.html\)](#) (2.3 miles), [Satsuma, AL \(Satsuma-Alabama.html\)](#) (2.8 miles),
[Tanner-Williams, AL \(Tanner-Williams-Alabama.html\)](#) (3.0 miles), [Creola, AL \(Creola-Alabama.html\)](#) (3.4 miles),
[Spanish Fort, AL \(Spanish-Fort-Alabama.html\)](#) (3.5 miles), [Semmes, AL \(Semmes-Alabama.html\)](#) (3.5 miles)

Latitude: 30.75 N, Longitude: 88.10 W

Daytime population change due to commuting: -2,097 (-10.9%)

Workers who live and work in this city: 872 (14.3%)


Area code commonly used in this area: 251



[Prichard, Alabama accommodation & food services, waste management - Economy and Business Data \(/business/econ-Prichard-Alabama.html\)](#)



Single-family new house construction building permits:



- 2021: 1 building, cost: \$80,000
- 2020: 3 buildings, average cost: \$160,500
- 2019: 2 buildings, average cost: \$131,400
- 2018: 2 buildings, average cost: \$165,800
- 2017: 2 buildings, average cost: \$235,800
- 2015: 4 buildings, average cost: \$174,500
- 2014: 3 buildings, average cost: \$98,700
- 2013: 4 buildings, average cost: \$154,900
- 2012: 6 buildings, average cost: \$131,900
- 2011: 31 buildings, average cost: \$126,100
- 2010: 18 buildings, average cost: \$139,600
- 2009: 20 buildings, average cost: \$103,000
- 2008: 9 buildings, average cost: \$140,300
- 2007: 30 buildings, average cost: \$105,800
- 2006: 62 buildings, average cost: \$146,300
- 2005: 24 buildings, average cost: \$152,900
- 2004: 88 buildings, average cost: \$102,100
- 2003: 11 buildings, average cost: \$95,200
- 2002: 12 buildings, average cost: \$110,100
- 2001: 19 buildings, average cost: \$94,700
- 2000: 104 buildings, average cost: \$115,600
- 1999: 22 buildings, average cost: \$71,000
- 1998: 73 buildings, average cost: \$84,600
- 1997: 79 buildings, average cost: \$48,000





Unemployment in December 2023:

Here: 5.5%
Alabama: 2.6%



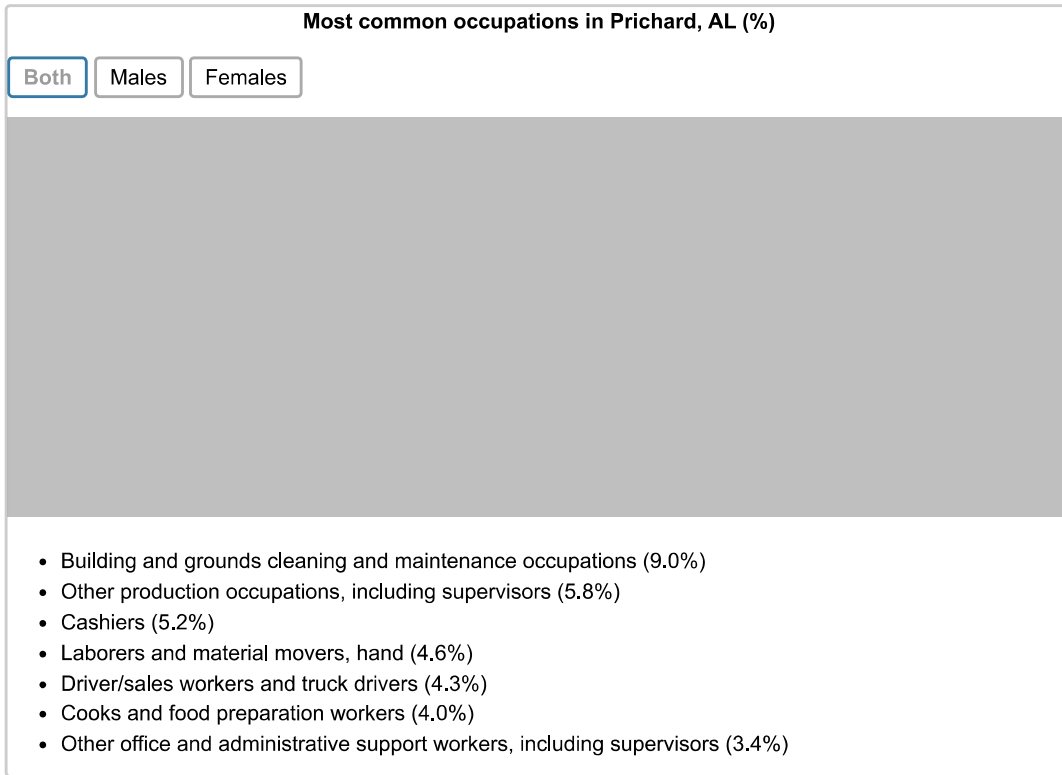


Most common industries in Prichard, AL (%)



- Health care (13.9%)
- Accommodation & food services (9.1%)
- Construction (8.3%)
- Educational services (7.6%)
- Administrative & support & waste management services (5.4%)
- Public administration (4.1%)
- Social assistance (2.6%)






Average climate in Prichard, Alabama

Based on data reported by over 4,000 weather stations







Air pollution and air quality trends
(lower is better)

Air Quality Index (AQI) level in 2022 was 64.6. This is about average.

City:	64.6
U.S.:	72.6

Tornado activity:

Prichard-area historical tornado activity is below Alabama state average. It is 33% greater than the overall U.S. average.

On 11/3/1968, a category F3 (max. wind speeds 158-206 mph) tornado 1.9 miles away from the Prichard city center injured 18 people and caused between \$50,000 and \$500,000 in damages.

On 11/21/1997, a category F3 tornado 5.3 miles away from the city center caused \$2 million in damages.

Earthquake activity:

Prichard-area historical earthquake activity is significantly above Alabama state average. It is 57% smaller than the overall U.S. average.

On 10/24/1997 at 08:35:17, a magnitude 4.9 (4.8 MB, 4.2 MS, 4.9 LG, Depth: 6.2 mi, Class: Light, Intensity: IV - V) earthquake occurred 55.6 miles away from the city center

On 9/10/2006 at 14:56:08, a magnitude 5.9 (5.9 MB, 5.5 MS, 5.8 MW, Class: Moderate, Intensity: VI - VII) earthquake occurred 323.7 miles away from Prichard center

On 1/18/1999 at 07:00:53, a magnitude 4.8 (4.8 MB, 4.0 LG, Depth: 0.6 mi) earthquake occurred 190.3 miles away from the city center

On 11/7/2004 at 11:20:21, a magnitude 4.3 (4.3 MW, Depth: 3.1 mi) earthquake occurred 131.9 miles away from the city center

On 5/6/2018 at 16:47:09, a magnitude 4.6 (4.6 MB, Depth: 6.2 mi) earthquake occurred 202.0 miles away from the city center

On 9/3/2020 at 15:07:53, a magnitude 3.8 (3.8 MW, Depth: 2.5 mi, Class: Light, Intensity: II - III) earthquake occurred 57.2 miles away from Prichard center

Magnitude types: regional Lg-wave magnitude (LG), body-wave magnitude (MB), surface-wave magnitude (MS), moment magnitude (MW)

Natural disasters:

Causes of natural disasters: Hurricanes: 18, Floods: 8, Storms: 8, Tornadoes: 6, Winds: 3, Tropical Storms: 2, Drought: 1, Snowfall: 1, Winter Storm: 1, Other: 1 (Note: some incidents may be assigned to more than one category).

Hospitals and medical centers near Prichard:

- NORTH MOBILE NURSING AND REHABILITATION CTR [\(/mapIt.html?what=Tk9SVEggTU9CSUxFlE5VUINJtkcgQU5EIFJFSEFCsUxJVEFUSU9OIENUUg&where=NDUyNSBTVCBTVeVQSEVOUyBST0FELCBFSUdIVCBNSUxFLCBBTCAzNjYxMw\)](/mapIt.html?what=Tk9SVEggTU9CSUxFlE5VUINJtkcgQU5EIFJFSEFCsUxJVEFUSU9OIENUUg&where=NDUyNSBTVCBTVeVQSEVOUyBST0FELCBFSUdIVCBNSUxFLCBBTCAzNjYxMw) (Nursing Home, about 2 miles away; EIGHT MILE, AL)
- TWIN OAKS NH INC [\(/mapIt.html?what=VFdJTIBPQUtTIE5IIEIOQw&where=ODU3IENSQVdGT1JEIExBtkUsIE1PQkIMRSwgQUwgMzY2MTc\)](/mapIt.html?what=VFdJTIBPQUtTIE5IIEIOQw&where=ODU3IENSQVdGT1JEIExBtkUsIE1PQkIMRSwgQUwgMzY2MTc) (Nursing Home, about 3 miles away; MOBILE, AL)
- TWIN OAKS NURSING HOME, LLC [\(/mapIt.html?what=VFdJTIBPQUtTIE5VUINJtkcgSE9NRSwgTExD&where=ODU3IENSQVdGT1JEIExBtkUsIE1PQkIMRSwgQUwgMzY2MTc\)](/mapIt.html?what=VFdJTIBPQUtTIE5VUINJtkcgSE9NRSwgTExD&where=ODU3IENSQVdGT1JEIExBtkUsIE1PQkIMRSwgQUwgMzY2MTc) (Nursing Home, about 3 miles away; MOBILE, AL)
- UNIV OF SOUTH ALABAMA MEDICAL CENTER [\(/mapIt.html?what=VU5JVIBPRiBT1VUSCBBTEFCQU1BIE1FREIDQUwgQ0VOVEVS&where=MjQ1MSBGSUxMSU5HSU0gU1RSRUUVULCBNT0JJTEUsIEFMIDM2NjE3\)](/mapIt.html?what=VU5JVIBPRiBT1VUSCBBTEFCQU1BIE1FREIDQUwgQ0VOVEVS&where=MjQ1MSBGSUxMSU5HSU0gU1RSRUUVULCBNT0JJTEUsIEFMIDM2NjE3) Acute Care Hospitals (about 3 miles away; MOBILE, AL)
- FMC JAGUAR [\(/mapIt.html?what=Rk1DIEpBR1VBUg&where=NTc1IFNUQU5UT04gUk9BRCwgTU9CSUxFLCBBTCAzNjYxNw\)](/mapIt.html?what=Rk1DIEpBR1VBUg&where=NTc1IFNUQU5UT04gUk9BRCwgTU9CSUxFLCBBTCAzNjYxNw) (Dialysis Facility, about 3 miles away; MOBILE, AL)
- MOBILE INFIRMARY [\(/mapIt.html?what=TU9CSUxFlEIORkISTUFSWQ&where=NSBNT0JJTEUgSU5GSVJNQVZJIEJUKNMRSwgTU9CSUxFLCBBTCAzNjY1Mg\)](/mapIt.html?what=TU9CSUxFlEIORkISTUFSWQ&where=NSBNT0JJTEUgSU5GSVJNQVZJIEJUKNMRSwgTU9CSUxFLCBBTCAzNjY1Mg) Acute Care Hospitals (about 4 miles away; MOBILE, AL)
- UNIV OF S AL CHILDREN'S & WOMEN'S HOS [\(/mapIt.html?what=VU5JVIBPRiBTIEFMIENISUxEUKVOJ1MgJiBXT01FTidTIEhPUw&where=MTcWMCBDRU5URVlgU1RSRUUVULCBNT0JJTEUsIEFMIDM2NjA0\)](/mapIt.html?what=VU5JVIBPRiBTIEFMIENISUxEUKVOJ1MgJiBXT01FTidTIEhPUw&where=MTcWMCBDRU5URVlgU1RSRUUVULCBNT0JJTEUsIEFMIDM2NjA0) (Hospital, Childrens, about 4 miles away; MOBILE, AL)

Amtrak station near Prichard:

- 6 miles: MOBILE (11 GOVERNMENT ST.) [\(/mapIt.html?what=TU9CSUxFlF0YXRpb24&where=MTEgR09WRVJOTUV0VCBTVCA4sIFBwYwNoYXJkLCBBTA\)](/mapIt.html?what=TU9CSUxFlF0YXRpb24&where=MTEgR09WRVJOTUV0VCBTVCA4sIFBwYwNoYXJkLCBBTA). Services: ticket office, fully wheelchair accessible, enclosed waiting area, public restrooms, public payphones, paid short-term parking, call for taxi service, public transit connection.

Local government website: cityofprichard.org (<http://cityofprichard.org>)

Colleges/universities with over 2000 students nearest to Prichard:

- Bishop State Community College (about 5 miles; Mobile, AL; Full-time enrollment: 2,822)
- University of South Alabama (about 7 miles; Mobile, AL; FT enrollment: 13,228)
- James H Faulkner State Community College (about 21 miles; Bay Minette, AL; FT enrollment: 3,703)
- Columbia Southern University (about 40 miles; Orange Beach, AL; FT enrollment: 14,996)
- The University of West Florida (about 55 miles; Pensacola, FL; FT enrollment: 10,240)
- Pensacola State College (about 57 miles; Pensacola, FL; FT enrollment: 8,740)
- Mississippi Gulf Coast Community College (about 63 miles; Perkinston, MS; FT enrollment: 8,320)

Public high schools in Prichard:

- CF VIGOR HIGH SCH [\(/school/cf-vigor-high-school-al.html\)](/school/cf-vigor-high-school-al.html) [\(/mapIt.html?what=Q0YgVkiHT1lgSEIHSCBTQ0g&where=OTEzIE4uIFdJTFNPTiBBVkuUuLCBQcmlijaGFyZCwgQUwgMzY2MTA&lat=30.742798&lng=-88.079774\)](/mapIt.html?what=Q0YgVkiHT1lgSEIHSCBTQ0g&where=OTEzIE4uIFdJTFNPTiBBVkuUuLCBQcmlijaGFyZCwgQUwgMzY2MTA&lat=30.742798&lng=-88.079774) (Students: 908, Location: 913 N. WILSON AVE., Grades: 9-12)
- TL FAULKNER SCH [\(/mapIt.html?what=VEwgRkFVTEtORVlgU0NI&where=MzMgV0VTVCBFTE0gU1QsIFBwYwNoYXJkLCBBBTCAzNjYxMA&lat=30.739876&lng=-88.081003\)](/mapIt.html?what=VEwgRkFVTEtORVlgU0NI&where=MzMgV0VTVCBFTE0gU1QsIFBwYwNoYXJkLCBBBTCAzNjYxMA&lat=30.739876&lng=-88.081003) (Location: 33 WEST ELM ST, Grades: 9-12)

Private high school in Prichard:

- SAFE HAVEN CHRISTIAN ACADEMY [\(/mapIt.html?what=U0FGRSBIQVZFtIBDSFJU1RJQU4gQU NBREVNWQ&where=ODAZIE4gRFIgtUFSVEIOIEwgS0IORyBKUibeUiwgUHJpY2hhcmQsIEFMIDM2NjEw&lat=30.741815&lng=-88.077269\)](/mapIt.html?what=U0FGRSBIQVZFtIBDSFJU1RJQU4gQU NBREVNWQ&where=ODAZIE4gRFIgtUFSVEIOIEwgS0IORyBKUibeUiwgUHJpY2hhcmQsIEFMIDM2NjEw&lat=30.741815&lng=-88.077269) (Students: 29, Location: 803 N DR MARTIN L KING JR DR, Grades: PK-12)

Public elementary/middle schools in Prichard:

- [GRANT ELEM SCH \(/school/grant-elementary-school-al.html\)](/school/grant-elementary-school-al.html) [\(/mapIt.html?what=R1JBtIQgRUxFTSBtQ0g&where=NTM1IEVBU1RFUkxJTkcgU1QsIFByaWN0YXJkLkBBTCAzNjYxMA&lat=30.732529&lng=-88.090298\)](/mapIt.html?what=R1JBtIQgRUxFTSBtQ0g&where=NTM1IEVBU1RFUkxJTkcgU1QsIFByaWN0YXJkLkBBTCAzNjYxMA&lat=30.732529&lng=-88.090298)(Students: 442, Location: 535 EASTERLING ST, Grades: PK-5)
- [WHITLEY ELEM SCH \(/school/whitley-elementary-school-al.html\)](/school/whitley-elementary-school-al.html) [\(/mapIt.html?what=V0hJVEExFWSBFTEVNIFNDSA&where=NTI4IENBUFT04gQy4gUk9CRVJUUYwgUHJpY2hhcmQsIEFMIDM2NjEw&lat=30.736459&lng=-88.070575\)](/mapIt.html?what=V0hJVEExFWSBFTEVNIFNDSA&where=NTI4IENBUFT04gQy4gUk9CRVJUUYwgUHJpY2hhcmQsIEFMIDM2NjEw&lat=30.736459&lng=-88.070575)(Students: 316, Location: 528 CAPT. LEON C. ROBERTS, Grades: PK-5)

Private elementary/middle school in Prichard:


- [DIXONS TOTAL TOUCH CHILD DEVELOPMENT CENTER \(/mapIt.html?what=REIYT05TIFRPVEFMIFRPVUNIENISUXEIERFVkvMT1BNRU5UIENFTIRFUg&where=ODIxIFMgV0IMU09OIEFWRSwgUHJpY2hhcmQsIEFMIDM2NjEw&lat=30.725003&lng=-88.083435\)](/mapIt.html?what=REIYT05TIFRPVEFMIFRPVUNIENISUXEIERFVkvMT1BNRU5UIENFTIRFUg&where=ODIxIFMgV0IMU09OIEFWRSwgUHJpY2hhcmQsIEFMIDM2NjEw&lat=30.725003&lng=-88.083435)(Students: 194, Location: 821 S WILSON AVE, Grades: PK-5)

See full list of schools located in Prichard [\(/school/Prichard-Alabama.html\)](/school/Prichard-Alabama.html)

Library in Prichard:

- [PRICHARD PUBLIC LIBRARY \(/mapIt.html?what=UFJJQ0hBUkQgUFVCTEIDIEJQJBUk&where=MzAwIFdFU1QgTE9WRUpPWSBMT09QLCBQcmJjaGFyZCwgQUwgMzY2MTA&sn=1\)](/mapIt.html?what=UFJJQ0hBUkQgUFVCTEIDIEJQJBUk&where=MzAwIFdFU1QgTE9WRUpPWSBMT09QLCBQcmJjaGFyZCwgQUwgMzY2MTA&sn=1) (Operating income: \$213,201; Location: 300 WEST LOVEJOY LOOP; 61,842 books; 62 e-books; 1,426 audio materials; 1,300 video materials; 3 local licensed databases; 37 state licensed databases; 24 print serial subscriptions)

Points of interest:



[Click to draw/clear city borders](#)

Notable locations in Prichard: High Pointe Golf Course (A), Brownlee Landfill (B), City of Prichard C A Morris Wastewater Treatment Plant (C), Beltline Industrial Acres (D), City of Prichard Brooks Wastewater Treatment Plant (E), Prichard Water Treatment Plant (F), Shelton Beach (G), Mitchell Library (H), Oakridge Nursing Home (I), Prichard Library (J), Prichard Fire Department Station 1 (K), Prichard Recreation Center (L), Read M Bryant Community Development Center (M), Home of Grace for Women (N), Prichard Public Library (O), Plateau Community Center (P), Mobile County Health Department Eight Mile Clinic (Q), Prichard City Hall (R), University of Mobile J L Bedsole Library (S), Prichard Fire Department Station 4 (T). [Display/hide their locations on the map](#)

Shopping Centers: Belt 45 Shopping Center (1), Eight Mile Shopping Center (2), Wilson Plaza Shopping Center (3). [Display/hide their locations on the map](#)

Churches in Prichard include: Saint James African Methodist Episcopal Church (A), Mount Olive African Methodist Episcopal Zion Church (B), Samuel Chapel African Methodist Episcopal Church (C), Greater Ruth African Methodist Episcopal Chapel (D), Crockett Memorial African Methodist Episcopal Zion Church (E), Wings Over Jordan Baptist Church (F), Wilson Avenue Church of God (G), Wilson Avenue Baptist Church (H), Whistler Pentecostal Holiness Church (I). [Display/hide their locations on the map](#)

Cemeteries: Whistler Cemetery (1), Whispering Pines Cemetery (2), Shiloh Cemetery (3), Elam Cemetery (4), Myers Cemetery (5), Whistler Colored Cemetery (6), Prichard Memorial Cemetery (7). [Display/hide their locations on the map](#)

Reservoir: Cochran Lake (A). [Display/hide its location on the map](#)

Creeks: Seabury Creek (A), Magee Creek (B). [Display/hide their locations on the map](#)

Parks in Prichard include: Chickasabogue Park (1), Joel Blackwell Memorial Field (2), Pollard Park (3), Prichard Municipal Park (4), Prichard Municipal Stadium (5), John F Fagerstrom Municipal Park (6). [Display/hide their locations on the map](#)

Birthplace of: Delores Brumfield - Girls Professional Baseball League player, Joe Arnold - College football player (UAB Blazers), Kennedy Winston - College basketball player (Alabama Crimson Tide).

Mobile County has a predicted average indoor radon screening level less than 2 pCi/L (pico curies per liter) - **Low Potential**

Drinking water stations with addresses in Prichard and their reported violations in the past:

Past health violations:

- MCL, Average - Between APR-2013 and JUN-2013, Contaminant: TTHM. Follow-up actions: St Public Notif requested (JUL-12-2013), St Violation/Reminder Notice (JUL-12-2013), St Public Notif received (AUG-16-2013), St Compliance achieved (SEP-19-2013)
- MCL, Average - Between OCT-2012 and DEC-2012, Contaminant: TTHM. Follow-up actions: St Public Notif requested (FEB-06-2013), St Violation/Reminder Notice (FEB-06-2013), St Public Notif received (APR-08-2013), St Compliance achieved (SEP-19-2013)
- MCL, Average - Between JAN-2010 and MAR-2010, Contaminant: TTHM. Follow-up actions: St Public Notif requested (APR-15-2010), St Violation/Reminder Notice (APR-15-2010), St Public Notif received (JUN-25-2010), St AO (w/o penalty) issued (NOV-04-2010), St Compliance achieved (APR-21-2011)
- MCL, Average - Between JUL-2009 and SEP-2009, Contaminant: TTHM. Follow-up actions: St Public Notif requested (NOV-06-2009), St Violation/Reminder Notice (NOV-06-2009), St Public Notif received (DEC-07-2009), St AO (w/o penalty) issued (NOV-04-2010), St Compliance achieved (APR-21-2011)
- MCL, Monthly (TCR) - In SEP-2008, Contaminant: Coliform. Follow-up actions: St Violation/Reminder Notice (OCT-31-2008), St Public Notif requested (OCT-31-2008), St Public Notif received (NOV-27-2008), St Compliance achieved (APR-10-2009)

Past monitoring violations:

- Monitoring and Reporting (DBP) - Between MAY-15-2013 and AUG-13-2013, Contaminant: TTHM. Follow-up actions: St Public Notif requested (MAR-21-2013), St Violation/Reminder Notice (MAR-21-2013), St Public Notif received (JAN-13-2014), St Compliance achieved (APR-29-2014)
- Monitoring and Reporting (DBP) - Between MAY-15-2013 and AUG-13-2013, Contaminant: Total Haloacetic Acids (HAA5). Follow-up actions: St Public Notif requested (MAR-21-2013), St Violation/Reminder Notice (MAR-21-2013), St Public Notif received (JAN-13-2014), St Compliance achieved (APR-29-2014)
- Monitoring and Reporting (DBP) - Between FEB-19-2013 and MAY-14-2013, Contaminant: TTHM. Follow-up actions: St Public Notif requested (JUL-12-2013), St Violation/Reminder Notice (JUL-12-2013), St Public Notif received (AUG-16-2013), St Compliance achieved (SEP-19-2013)
- Monitoring and Reporting (DBP) - Between FEB-19-2013 and MAY-14-2013, Contaminant: Total Haloacetic Acids (HAA5). Follow-up actions: St Public Notif requested (JUL-12-2013), St Violation/Reminder Notice (JUL-12-2013), St Public Notif received (AUG-16-2013), St Compliance achieved (SEP-19-2013)
- Monitoring and Reporting (DBP) - Between NOV-19-2012 and FEB-18-2013, Contaminant: Total Haloacetic Acids (HAA5). Follow-up actions: St Public Notif requested (JUL-12-2013), St Violation/Reminder Notice (JUL-12-2013), St Compliance achieved (JUL-23-2013), St Public Notif received (AUG-16-2013)
- 5 other older monitoring violations

Average household size:

This city:	2.7 people
Alabama:	2.5 people

Percentage of family households:

This city:	68.7%
Whole state:	67.8%

Percentage of households with unmarried partners:

This city:	6.0%
Whole state:	4.7%

Likely homosexual households (counted as self-reported same-sex unmarried-partner households)

- Lesbian couples: 0.3% of all households
- Gay men: 0.2% of all households

People in group quarters in Prichard in 2010:

- 474 people in college/university student housing
- 146 people in nursing facilities/skilled-nursing facilities
- 19 people in other noninstitutional facilities
- 12 people in group homes intended for adults

People in group quarters in Prichard in 2000:

- 252 people in college dormitories (includes college quarters off campus)
- 243 people in state prisons
- 180 people in nursing homes
- 35 people in other group homes
- 10 people in homes for the mentally ill
- 9 people in other noninstitutional group quarters
- ✓ 4 people in religious group quarters

Banks with branches in Prichard (2011 data):

- Commonwealth National Bank: Prichard Branch at 520 North Wilson Avenue, branch established on 1995/06/16. Info updated 2006/11/03: Bank assets: \$65.1 mil, Deposits: \$59.0 mil, headquarters in Mobile, AL, positive income, Commercial Lending Specialization, 4 total offices, Holding Company: Cnb Bancorp, Inc.
- Regions Bank: Prichard Branch at 524 South Wilson Avenue, branch established on 1955/12/31. Info updated 2011/02/24: Bank assets: \$123,368.2 mil, Deposits: \$98,301.3 mil, headquarters in Birmingham, AL, positive income, Commercial Lending Specialization, 1778 total offices, Holding Company: Regions Financial Corporation
- Compass Bank: Eight Mile Branch at 4565 Saint Stephens Road, branch established on 1971/07/30. Info updated 2011/02/24: Bank assets: \$63,107.0 mil, Deposits: \$46,232.4 mil, headquarters in Birmingham, AL, negative income in the last year, Commercial Lending Specialization, 720 total offices, Holding Company: Banco Bilbao Vizcaya Argentaria, S.A.

For population 15 years and over in Prichard:



- Never married: 48.0%
- Now married: 27.6%
- Separated: 3.7%
- Widowed: 9.2%
- Divorced: 11.6%

For population 25 years and over in Prichard:

- High school or higher: 80.4%
- Bachelor's degree or higher: 9.5%
- Graduate or professional degree: 4.1%
- Unemployed: 15.9%
- Mean travel time to work (commute): 23.2 minutes



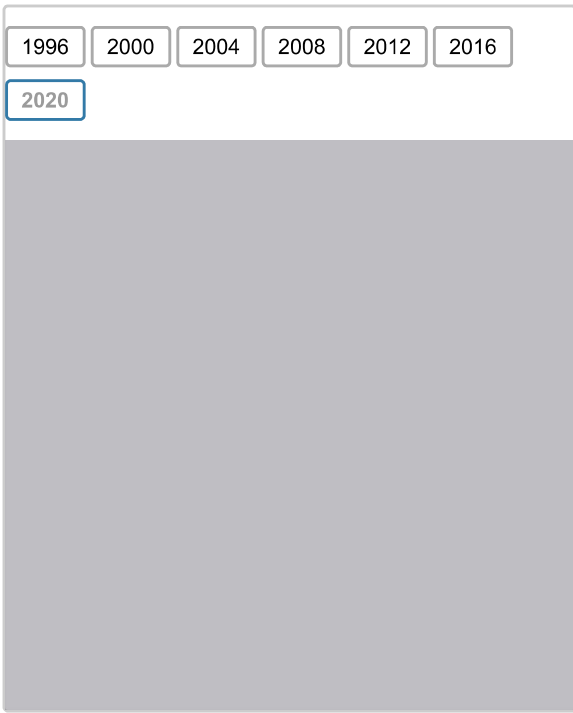


Education Gini index (Inequality in education)

Here:	10.6
Alabama average:	11.5








Graphs represent county-level data. [Detailed 2008 Election Results \(/elec08/MOBILE-ALABAMA.html\)](/elec08/MOBILE-ALABAMA.html)

[Political contributions by individuals in Prichard, AL \(/elec2/TOCelec-PRICHARD-AL.html\)](/elec2/TOCelec-PRICHARD-AL.html)

Religion statistics for Prichard, AL (based on Mobile County data)





↕ Religion	↕ Adherents	↕ Congregations
Evangelical Protestant	149,286	354
Black Protestant	34,124	99
Catholic	32,003	35
Mainline Protestant	30,312	79
Other	6,684	30
Orthodox	724	2
None	159,859	-

Source: Clifford Grammich, Kirk Hadaway, Richard Houseal, Dale E.Jones, Alexei Krindatch, Richie Stanley and Richard H.Taylor. 2012. 2010 U.S.Religion Census: Religious Congregations & Membership Study. Association of Statisticians of American Religious Bodies. Jones, Dale E., et al. 2002. Congregations and Membership in the United States 2000. Nashville, TN: Glenmary Research Center. Graphs represent county-level data

Food Environment Statistics:

Number of grocery stores: 61

Mobile Country: 1.51 / 10,000 pop

This county: 0.15 / 10,000 pop.
 State: 0.20 / 10,000 pop.

Number of convenience stores (no gas): 18
 Mobile County: 0.45 / 10,000 pop.
 Alabama: 0.65 / 10,000 pop.

Number of convenience stores (with gas): 246
 This county: 6.09 / 10,000 pop.
 Alabama: 6.32 / 10,000 pop.

Number of full-service restaurants: 211
 This county: 5.22 / 10,000 pop.
 Alabama: 5.75 / 10,000 pop.

Adult diabetes rate:
 This county: 11.8%
 Alabama: 11.8%

Adult obesity rate:
 This county: 29.9%
 Alabama: 31.7%

Low-income preschool obesity rate:
 Mobile County: 10.9%
 Alabama: 13.5%

Health and Nutrition:

Healthy diet rate:
 Prichard: 47.8%
 State: 49.0%

Average overall health of teeth and gums:
 This city: 44.9%
 Alabama: 45.7%

Average BMI:
 Prichard: 30.1
 Alabama: 28.9

People feeling badly about themselves:
 This city: 18.4%
 Alabama: 20.7%

People not drinking alcohol at all:
 This city: 14.0%
 Alabama: 11.0%

Average hours sleeping at night:
 This city: 6.6
 State: 6.8

Overweight people:
 Prichard: 36.6%
 Alabama: 34.4%

General health condition:
 Prichard: 53.2%
 Alabama: 55.2%

Average condition of hearing:
 Prichard: 82.9%
 State: 79.3%

[More about Health and Nutrition of Prichard, AL Residents \(/health-nutrition/Prichard-Alabama.html\)](#)

Local government employment and payroll (March 2022)

Function	Full-time employees	Monthly full-time payroll	Average yearly full-time wage	Part-time employees	Monthly part-time payroll
Firefighters	43	\$163,068	\$45,507	0	\$0
Police Protection - Officers	43	\$152,310	\$42,505	9	\$2,481
Other and Unallocable	32	\$99,618	\$37,357	1	\$1,238
Water Supply	14	\$45,357	\$38,877	1	\$1,437
Sewerage	13	\$36,726	\$33,901	0	\$0
Streets and Highways	13	\$29,163	\$26,920	0	\$0
Other Government Administration	12	\$31,229	\$31,229	0	\$0
Financial Administration	9	\$25,414	\$33,885	0	\$0
Correction	9	\$18,319	\$24,425	0	\$0
Parks and Recreation	8	\$18,368	\$27,552	0	\$0
Judicial and Legal	6	\$24,741	\$49,482	0	\$0
Solid Waste Management	6	\$15,783	\$31,566	0	\$0
Welfare	4	\$7,921	\$23,763	0	\$0
Housing and Community Development (Local)	2	\$8,998	\$53,988	0	\$0
Health	1	\$2,758	\$33,096	0	\$0
Fire - Other	0	\$0		1	\$1,063
Totals for Government	215	\$679,773	\$37,941	12	\$6,219

Expenditure
Revenue

Prichard government finances - Expenditure in 2021 (per resident):

- Construction - Regular Highways: \$219,000 (\$11.61)
- Current Operations - General - Other: \$9,462,000 (\$501.43)

Regular Highways: \$1,511,000 (\$80.07)
Police Protection: \$1,490,000 (\$78.96)

Judicial and Legal Services: \$165,000 (\$8.74)
Central Staff Services: \$142,000 (\$7.53)
Parks and Recreation: \$101,000 (\$5.35)
Water Utilities: \$99,000 (\$5.25)
General Public Buildings: \$58,000 (\$3.07)
Corrections - Other: \$13,000 (\$0.69)
Public Welfare - Other: \$13,000 (\$0.69)
Gas Utilities: \$13,000 (\$0.69)
• General - Interest on Debt: \$535,000 (\$28.35)
• Intergovernmental to Local - Other - Libraries: \$84,000 (\$4.45)
Other - General - Other: \$14,000 (\$0.74)
Other - Housing and Community Development: \$1,000 (\$0.05)
• Other Capital Outlay - Regular Highways: \$91,000 (\$4.82)
Financial Administration: \$78,000 (\$4.13)
• Total Salaries and Wages: \$6,730,000 (\$356.65)
• Water Utilities - Interest on Debt: \$9,000 (\$0.48)

Prichard government finances - Revenue in 2021 (per resident):

• Charges - Sewerage: \$3,575,000 (\$189.45)
Solid Waste Management: \$1,049,000 (\$55.59)
Miscellaneous Commercial Activities: \$74,000 (\$3.92)
• Local Intergovernmental - Housing and Community Development: \$151,000 (\$8.00)
• Miscellaneous - Fines and Forfeits: \$82,000 (\$4.35)
General Revenue - Other: \$40,000 (\$2.12)
Donations From Private Sources: \$32,000 (\$1.70)
Rents: \$27,000 (\$1.43)
• Revenue - Water Utilities: \$6,124,000 (\$324.54)
Electric Utilities: \$763,000 (\$40.43)
• State Intergovernmental - Other: \$6,000 (\$0.32)
• Tax - General Sales and Gross Receipts: \$4,425,000 (\$234.50)
Occupation and Business License - Other: \$2,558,000 (\$135.56)
Public Utilities Sales: \$1,217,000 (\$64.49)
Property: \$595,000 (\$31.53)
Motor Fuels Sales: \$288,000 (\$15.26)
Alcoholic Beverage Sales: \$190,000 (\$10.07)
Tobacco Products Sales: \$145,000 (\$7.68)
Other License: \$145,000 (\$7.68)
Other Selective Sales: \$84,000 (\$4.45)
Motor Vehicle License: \$61,000 (\$3.23)
Amusements Sales: \$5,000 (\$0.26)
Amusements License: \$5,000 (\$0.26)

Prichard government finances - Debt in 2021 (per resident):

• Long Term Debt - Beginning Outstanding - Unspecified Public Purpose: \$21,995,000 (\$1165.61)
Outstanding Unspecified Public Purpose: \$21,986,000 (\$1165.13)
Retired Unspecified Public Purpose: \$9,000 (\$0.48)

Prichard government finances - Cash and Securities in 2021 (per resident):

- Other Funds - Cash and Securities: \$584,000 (\$30.95)

4.11% of this county's 2021 resident taxpayers lived in other counties in 2020 (\$52,985 average adjusted gross income)

Here: 4.11%
Alabama average: 6.87%

0.01% of residents moved from foreign countries (\$193 average AGI)
Mobile County: 0.01%
Alabama average: 0.02%

from Jefferson County, AL (/county/Jefferson_County-AL.html) 0.13% (\$56,439)

Businesses in Prichard, AL

Name	Count	Name	Count
Burger King	1	Lane Furniture	1
CVS	1	McDonald's	1
Circle K	1	Rite Aid	1
Domino's Pizza	1	Walgreens	1

Strongest AM radio stations in Prichard:

- WKSJ (1270 AM; 5 kW; PRICHARD, AL; Owner: CLEAR CHANNEL BROADCASTING LICENSES, INC.)
- WBHY (840 AM; daytime; 10 kW; MOBILE, AL; Owner: GOFORTH MEDIA, INC.)
- WLPR (960 AM; 5 kW; PRICHARD, AL; Owner: GOFORTH MEDIA, INC.)
- WNTM (710 AM; 10 kW; MOBILE, AL; Owner: CLEAR CHANNEL BROADCASTING LICENSES, INC.)
- WLVV (1410 AM; 5 kW; MOBILE, AL; Owner: WLVV, INC.)
- WABB (1480 AM; 5 kW; MOBILE, AL; Owner: WABB-FM, INC.)
- WMOB (1360 AM; 5 kW; MOBILE, AL; Owner: BUDDY TUCKER ASSOCIATION, INC.)
- WGOK (900 AM; 1 kW; MOBILE, AL; Owner: CUMULUS LICENSING CORP.)
- WDLT (660 AM; 10 kW; FAIRHOPE, AL; Owner: CUMULUS LICENSING CORP.)
- WASG (550 AM; 25 kW; ATMORE, AL; Owner: 550 AM, INC)
- WBCA (1110 AM; daytime; 10 kW; BAY MINETTE, AL; Owner: SOUTHERN MEDIA COMMUNICATIONS, INC)
- WEBY (1330 AM; 25 kW; MILTON, FL; Owner: SPINNAKER LICENSE CORPORATION)
- WSJC (810 AM; 50 kW; MAGEE, MS; Owner: FAMILY TALK RADIO)

Strongest FM radio stations in Prichard:

- WDLT-FM (98.3 FM; CHICKASAW, AL; Owner: CUMULUS LICENSING CORP.)
- WBHY-FM (88.5 FM; MOBILE, AL; Owner: GOFORTH MEDIA, INC.)
- WZEW (92.1 FM; FAIRHOPE, AL; Owner: BALDWIN BROADCASTING COMPANY, DEBTOR IN POSSESSION)
- WRKH (96.1 FM; MOBILE, AL; Owner: CLEAR CHANNEL BROADCASTING LICENSES, INC.)
- WMXC (99.9 FM; MOBILE, AL; Owner: CLEAR CHANNEL BROADCASTING LICENSES, INC.)
- WABB-FM (97.5 FM; MOBILE, AL; Owner: WABB-FM, INC.)
- WHIL-FM (91.3 FM; MOBILE, AL; Owner: SPRING HILL COLLEGE)
- WMEZ (94.1 FM; PENSACOLA, FL; Owner: 6 JOHNSON ROAD LICENSES, INC.)
- WJLQ (100.7 FM; PENSACOLA, FL; Owner: CUMULUS LICENSING CORP.)
- WBLX-FM (92.9 FM; MOBILE, AL; Owner: CUMULUS LICENSING CORP.)
- WYOK (104.1 FM; ATMORE, AL; Owner: CUMULUS LICENSING CORP.)
- WAVH (106.5 FM; DAPHNE, AL; Owner: BALDWIN BROADCASTING COMPANY, DEBTOR IN POSSESSION)
- WKSJ-FM (94.9 FM; MOBILE, AL; Owner: CLEAR CHANNEL BROADCASTING LICENSES, INC.)
- WPCS (89.5 FM; PENSACOLA, FL; Owner: PENSACOLA CHRISTIAN COLLEGE, INC)
- WYCL (107.3 FM; PENSACOLA, FL; Owner: CONCORD MEDIA GROUP, INC.)
- WNSP (105.5 FM; BAY MINETTE, AL; Owner: COM+, LLC)
- WOSM (103.1 FM; OCEAN SPRINGS, MS; Owner: CHARLES H. COOPER)
- WMAH-FM (90.3 FM; BILOXI, MS; Owner: MISSISSIPPI AUTHORITY FOR EDUCATIONAL TV)
- WKNN-FM (99.1 FM; PASCAGOULA, MS; Owner: CHASE RADIO PROPERTIES, L.L.C.)
- WMJY (93.7 FM; BILOXI, MS; Owner: CHASE RADIO PROPERTIES, L.L.C.)

TV broadcast stations around Prichard:

- WRBM-LP (Channel 60; PRICHARD, AL; Owner: UPPER GULF COAST, L.L.C.)
- WKRG-TV (Channel 5; MOBILE, AL; Owner: MEDIA GENERAL BROADCASTING OF SOUTH CAROLINA HOLDINGS, INC.)
- W52BF (Channel 52; MOBILE, AL; Owner: VENTANA TELEVISION, INC.)
- WEAR-TV (Channel 3; PENSACOLA, FL; Owner: WEAR LICENSEE, LLC)
- WALA-TV (Channel 10; MOBILE, AL; Owner: EMMIS TELEVISION LICENSE CORPORATION)
- W50CF (Channel 50; MOBILE, AL; Owner: FRANKLIN MEDIA, INC.)
- WMPV-TV (Channel 21; MOBILE, AL; Owner: TRINITY BROADCASTING NETWORK)
- WPMI (Channel 15; MOBILE, AL; Owner: CLEAR CHANNEL BROADCASTING LICENSES, INC.)
- WJTC (Channel 44; PENSACOLA, FL; Owner: CLEAR CHANNEL BROADCASTING LICENSES, INC.)
- WEIQ (Channel 42; MOBILE, AL; Owner: ALABAMA EDUCATIONAL TELEVISION COMMISSION)
- ✓ WHBR (Channel 33; PENSACOLA, FL; Owner: CHRISTIAN TELEVISION OF PENSACOLA/MOBILE, INC.)



See more detailed statistics of Prichard fatal car crashes and road traffic accidents for 1975 - 2021 here (</accidents/acc-Prichard-Alabama.html>)

National Bridge Inventory (NBI) Statistics	
Number of bridges	85
Total length	1,900ft / 579m
Total costs	\$225,420,000
Total average daily traffic	989,030
Total average daily truck traffic	91,960



New bridges - historical statistics	
1930-1939	9
1940-1949	4
1960-1969	20
1970-1979	15
1990-1999	25
2000-2009	11
2010-2019	1

FCC Registered Antenna Towers: 50 (See the full list of FCC Registered Antenna Towers in Prichard (</towers/cell-Prichard-Alabama.html#Antenna>))

FCC Registered Commercial Land Mobile Towers: 4 (See the full list of FCC Registered Commercial Land Mobile Towers in Prichard, AL (</towers/lmobile-Prichard-Alabama.html#Commercial>))

FCC Registered Broadcast Land Mobile Towers: 5 (See the full list of FCC Registered Broadcast Land Mobile Towers (</towers/lmobile-Prichard-Alabama.html#Broadcast>))

FCC Registered Microwave Towers: 3

- NORTH MOBILE, 4756 Old Citronelle Hwy. (Lat: 30.771139 Lon: -88.127389), Type: Gtower, Structure height: 91.4 m, Overall height: 102.4 m, Call Sign: WPNN509, Assigned Frequencies: 11475.0 MHz, 10775.0 MHz, 10815.0 MHz, 10775.0 MHz, 10815.0 MHz, 10775.0 MHz, 10815.0 MHz, 10775.0 MHz, 10815.0 MHz, 10775.0 MHz... (+23 more), Grant Date: 04/24/2018, Expiration Date: 03/15/2028, Registrant: Southern Company Services, 600 N. 18th St / Bin 5n-5409, Birmingham, AL 35203, Phone: (205) 257-7600, Fax: (205) 257-2134, Email: jccourtn@southernco.com (<mailto:jccourtn@southernco.com>)
- 29687 RELAY, Whistler Avenue & William Street (Lat: 30.745833 Lon: -88.094444), Type: Tower, Structure height: 155 m, Overall height: 156.1 m, Call Sign: WPVQ633, Assigned Frequencies: 946.500 MHz, Grant Date: 07/31/2002, Expiration Date: 06/01/2012, Cancellation Date: 03/31/2010, Certifier: Stephen G Davis, Registrant: Clear Channel Broadcasting Licenses, Inc., 2625 S. Memorial Drive, Suite A, Tulsa, OK 74129, Phone: (918) 664-4581, Fax: (918) 664-3066, Email: fcccontact@clearchannel.com (<mailto:fcccontact@clearchannel.com>)
- Amer Tower Bay Bridg, 139 Telegraph Road (Lat: 30.732944 Lon: -88.064917), Type: Ltower, Structure height: 54.8 m, Overall height: 60.6 m, Call Sign: WRAC552, Assigned Frequencies: 19525.0 MHz, 19625.0 MHz, Grant Date: 10/10/2017, Expiration Date: 10/10/2027, Certifier: Jay F Henderson, Registrant: Intelpath, Hinsdale, IL 60522, Phone: (312) 841-9188, Email: epcn@intelpath.com (<mailto:epcn@intelpath.com>)

FCC Registered Paging Towers: 2

- 2900 Smiley Avenue (Lat: 30.745722 Lon: -88.094444), Call Sign: KNKP214, Assigned Frequencies: 931.587 MHz, Grant Date: 04/23/2019, Expiration Date: 04/01/2029, Certifier: J. Roy Pottle, Registrant: Wilkinson Barker Knauer, LLP, 1800 M Street, N.W., Suite 800n, Washington, DC 20036, Phone: (202) 783-4141, Fax: (202) 783-5851, Email: ccrowe@wbklaw.com (<mailto:ccrowe@wbklaw.com>)
- 504 N. Wilson Ave (Lat: 30.739611 Lon: -88.080278), Call Sign: KIQ999, Assigned Frequencies: 959.912 MHz, Grant Date: 09/23/1999, Expiration Date: 07/01/2008, Cancellation Date: 02/20/2004, Certifier: Kenneth Goldstein, Registrant: Alston & Bird LLP, 601 Pennsylvania Ave., Nw, North Building, 10th Floor, Washington, DC 20004, Phone: (202) 756-3376, Fax: (202) 756-3333, Email: rjoyce@alston.com (<mailto:rjoyce@alston.com>)

FCC Registered Amateur Radio Licenses: 2

- Call Sign: KI4EJI, Licensee ID: L00824785, Grant Date: 04/03/2014, Expiration Date: 03/05/2024, Certifier: Terrence Smith, Registrant: Terrence Smith, 309 Prichard Ave, Prichard, AL 36610
- Call Sign: KI4EJJ, Licensee ID: L00824786, Grant Date: 03/05/2004, Expiration Date: 03/05/2014, Cancellation Date: 03/08/2016, Certifier: Perry Collins, Registrant: Perry Collins, 1902 Bataan Ave, Prichard, AL 36610

Home Mortgage Disclosure Act Aggregated Statistics For Year 2009
(Based on 9 full and 6 partial tracts)

	A) FHA, FSA/RHS & VA Home Purchase Loans		B) Conventional Home Purchase Loans		C) Refinancings		D) Home Improvement Loans		E) Loans on Dwellings For 5+ Families		F) Non-occupant Loans on < 5 Family Dwellings (A B C & D)		G) Loans on Manufactured Homes Dwellings C & D	
	Number	Average Value	Number	Average Value	Number	Average Value	Number	Average Value	Number	Average Value	Number	Average Value	Number	Average Value
LOANS ORIGINATED	28	\$104,701	31	\$90,178	137	\$105,509	14	\$18,662	1	\$183,140	19	\$60,298	3	\$3

Home Mortgage Disclosure Act Aggregated Statistics For Year 2009
(Based on 9 full and 6 partial tracts)

	A) FHA, FSA/RHS & VA Home Purchase Loans		B) Conventional Home Purchase Loans		C) Refinancings		D) Home Improvement Loans		E) Loans on Dwellings For 5+ Families		F) Non-occupant Loans on < 5 Family Dwellings (A B C & D)		G) Loan Manufactured Home Dwellings C & D	
↑↓	↑↓ Number	↑↓ Average Value	↑↓ Number	↑↓ Average Value	↑↓ Number	↑↓ Average Value	↑↓ Number	↑↓ Average Value	↑↓ Number	↑↓ Average Value	↑↓ Number	↑↓ Average Value	↑↓ Number	↑↓ Average Value
APPLICATIONS DENIED	13	\$86,562	14	\$52,960	148	\$78,765	41	\$32,772	0	\$0	20	\$45,196	8	\$3
APPLICATIONS WITHDRAWN	7	\$103,607	4	\$70,445	69	\$98,451	8	\$42,280	0	\$0	3	\$35,090	1	\$11
FILES CLOSED FOR INCOMPLETENESS	6	\$70,115	0	\$0	24	\$100,217	6	\$83,602	0	\$0	3	\$45,000	0	

Choose year:

Detailed mortgage data for all 15 tracts in Prichard, AL (/loans/loans-Prichard-Alabama.html)

Private Mortgage Insurance Companies Aggregated Statistics For Year 2009
(Based on 3 full and 1 partial tracts)

	A) Conventional Home Purchase Loans		B) Refinancings		C) Non-occupant Loans on < 5 Family Dwellings (A & B)	
↑↓	↑↓ Number	↑↓ Average Value	↑↓ Number	↑↓ Average Value	↑↓ Number	↑↓ Average Value
LOANS ORIGINATED	1	\$165,650	5	\$142,934	0	\$0
APPLICATIONS APPROVED, NOT ACCEPTED	1	\$192,000	2	\$99,400	1	\$192,000
APPLICATIONS DENIED	0	\$0	2	\$117,915	0	\$0
APPLICATIONS WITHDRAWN	0	\$0	1	\$151,260	0	\$0
FILES CLOSED FOR INCOMPLETENESS	0	\$0	0	\$0	0	\$0

Choose year:






2003 - 2018 National Fire Incident Reporting System (NFIRS) incidents



Based on the data from the years 2003 - 2018 the average number of fire incidents per year is 97. The highest number of fires - 436 took place in 2006, and the least - 0 in 2004. The data has a decreasing trend.





When looking into fire subcategories, the most incidents belonged to: Outside Fires (52.7%), and Mobile Property/Vehicle Fires (24.7%).

Fire incident types reported to NFIRS in Prichard, AL		
Outside Fires	52.7%	821
Mobile Property/Vehicle Fires	24.7%	384
Structure Fires	14.9%	232
Other	7.7%	120

[See full National Fire Incident Reporting System statistics for Prichard, AL \(/fire/fire-Prichard-Alabama.html\)](/fire/fire-Prichard-Alabama.html)



Houses and condos

Apartments



Utility gas	62.1%
Electricity	36.2%
No fuel used	1.0%
Bottled, tank, or LP gas	0.5%
Wood	0.2%

Prichard compared to Alabama state average:

- Median household income below state average.
- Median house value significantly below state average.
- Black race population percentage above state average.
- Hispanic race population percentage significantly below state average.
- Median age below state average.
- Foreign-born population percentage significantly below state average.
- Length of stay since moving in significantly above state average.
- House age above state average.
- Percentage of population with a bachelor's degree or higher below state average.

Prichard on our top lists (<https://www.city-data.com/top2/toplists2.html>):

- #8 on the list of "Top 101 cities where residents moved in more then 10 years ago (10,000+ households)"
- #15 on the list of "Top 101 cities with the largest city-data.com crime index per police officer (population 5,000+)"
- #17 on the list of "Top 101 cities with the highest number of assaults per 100,000 residents, excludes tourist destinations and others with a lot of outsiders visiting based on city industries data (population 5,000+)"
- #23 on the list of "Top 101 cities with the highest city-data.com crime index, excludes tourist destinations and others with a lot of outsiders visiting based on city industries data (population 5,000+)"
- #30 on the list of "Top 101 cities with the highest number of robberies per 100,000 residents, excludes tourist destinations and others with a lot of outsiders visiting based on city industries data (population 5,000+)"
- #31 on the list of "Top 101 cities with the largest percentage population decrease from 2000 (population 5,000+)"
- #37 on the list of "Top 101 cities with the most people born in the same U.S. state as the city (population 5,000+)"
- #46 on the list of "Top 101 cities with the highest number of arson incidents per 100,000 residents, excludes tourist destinations and others with a lot of outsiders visiting based on city industries data (population 5,000+)"
- #48 on the list of "Top 100 cities with declining populations from 2000 to 2014 (pop. 5,000+)"
- #72 on the list of "Top 101 cities with the highest number of auto thefts per 100,000 residents, excludes tourist destinations and others with

- #90 on the list of "Top 101 cities with the highest percentage of single-parent households, population 5,000+"
- #101 on the list of "Top 101 cities with the highest number of burglaries per 100,000 residents, excludes tourist destinations and others with a lot of outsiders visiting based on city industries data (population 5,000+)"
- #73 (36612) on the list of "Top 101 zip codes with the lowest 2012 average taxable interest for individuals (pop 5,000+)"
- #84 (36612) on the list of "Top 101 zip codes with the lowest 2012 average Adjusted Gross Income (AGI) for individuals (pop 5,000+)"
- #88 (36612) on the list of "Top 101 zip codes with the largest percentage of Subsaharan African first ancestries (pop 5,000+)"
- #99 (36612) on the list of "Top 101 zip codes with the lowest average reported salary/wage in 2012 (pop 5,000+)"
- #6 on the list of "Top 101 counties with the lowest percentage of residents that visited a dentist within the past year"
- #15 on the list of "Top 101 counties with the most Black Protestant congregations"
- #20 on the list of "Top 101 counties with the lowest percentage of residents that exercised in the past month"
- #26 on the list of "Top 101 counties with the highest number of infant deaths per 1000 residents 2007-2013 (pop. 50,000+)"
- #27 on the list of "Top 101 counties with the most Black Protestant adherents"

There are no pilots and 6 other airmen (/pilots/prichard-city-alabama.html#airman) in this city.

Cost of Living Calculator

Your current salary:

State of origin:

Destination state:

[All Cities \(/\)](#) / [Alabama \(/city/Alabama.html\)](#), [AL smaller cities \(/city/Alabama2.html\)](#), [AL small cities \(/city/Alabama3.html\)](#)
 / [Mobile County \(/county/Mobile_County-AL.html\)](#) / [Prichard, AL housing info \(/housing/houses-Prichard-Alabama.html\)](#)
 / [Prichard, Alabama](#)

[Add new facts and correct factual errors about Prichard, Alabama \(/sendfact.php?w=Prichard-Alabama.html&n=Prichard\)](#)

City-data.com does not guarantee the accuracy or timeliness of any information on this site. Use at your own risk.
Website © 2024 Advameg, Inc.

