

City-Data.com (/) / Alabama (/city/Alabama.html)

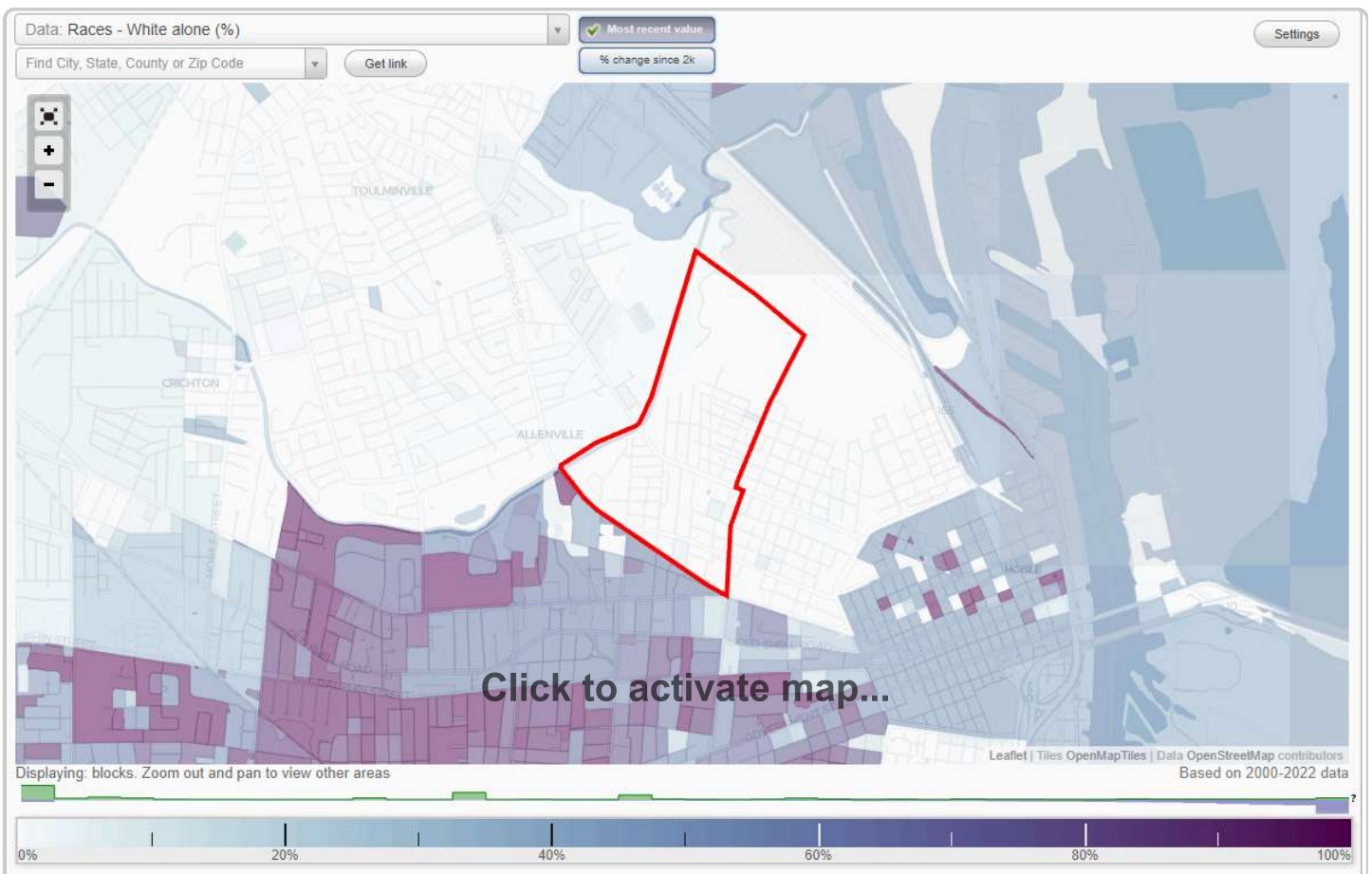
/ Alabama smaller cities (/city/Alabama2.html)

/ Alabama small towns (/city/Alabama3.html) / Mobile (/city/Mobile-Alabama.html)

## Fisher neighborhood in Mobile, Alabama (AL), 36603 detailed profile

# Get More Information - Espinosa Realty, L

2009 Roof, 2005 AC & 2018 Tankless Water Heater [espinosarealty.com](http://espinosarealty.com)



Loading data...

Based on 2000-2022 data



Mobile, Alabama Neighborhood Map (/nbmaps/neigh-Mobile-Alabama.html)

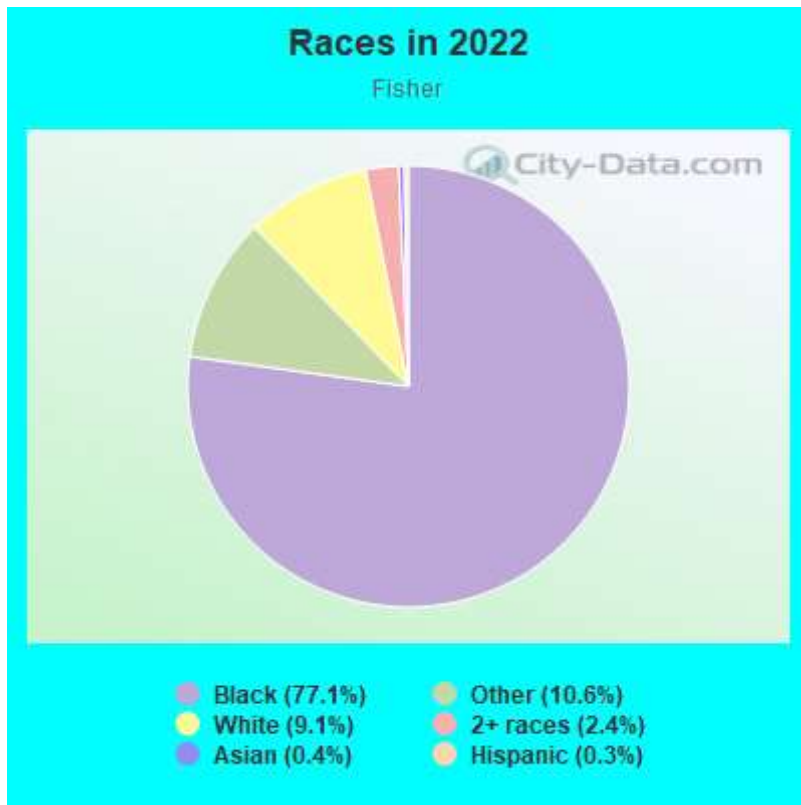
**Area:** 0.740 square miles

**Population:** 1,649

**Population density:**

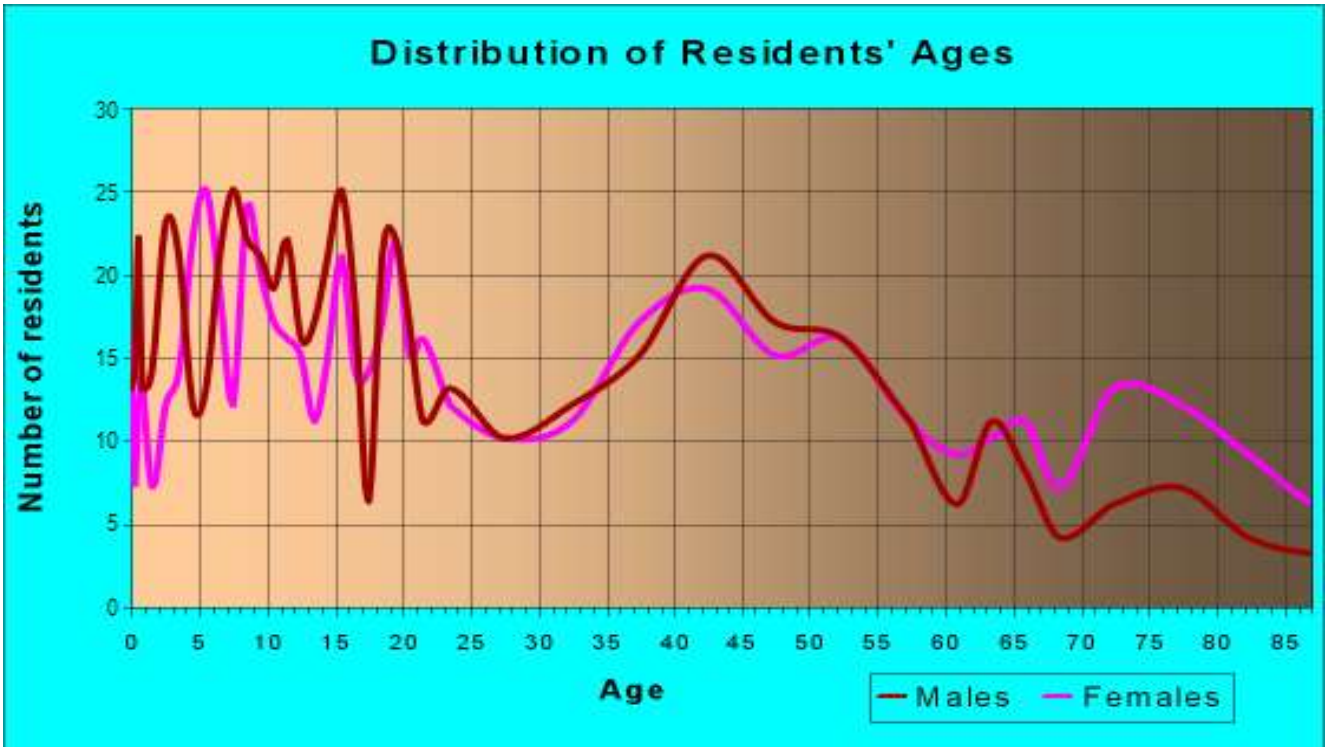
Fisher: 2,229 people per square mile

Mobile: 1,555 people per square mile

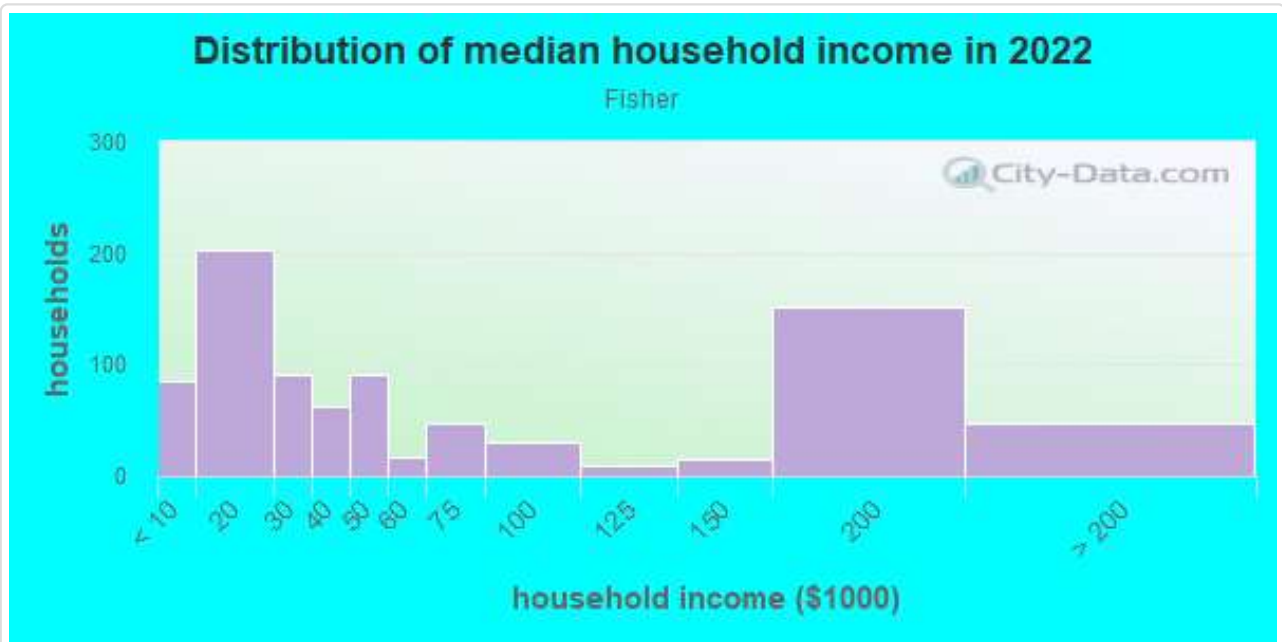


Black	77.1%	1,543
Some other race	10.6%	213
White	9.1%	182

Two or more races	2.4%	49
Asian	0.4%	9
Hispanic or Latino	0.3%	6



## Distribution of median household income



Less than \$10,000	86
\$10,000 to \$19,999	203
\$20,000 to \$29,999	91
\$30,000 to \$39,999	63
\$40,000 to \$49,999	92
\$50,000 to \$59,999	18
\$60,000 to \$74,999	48
\$75,000 to \$99,999	31
\$100,000 to \$124,999	9
\$125,000 to \$149,999	15
\$150,000 to \$199,999	151
\$200,000 or more	48

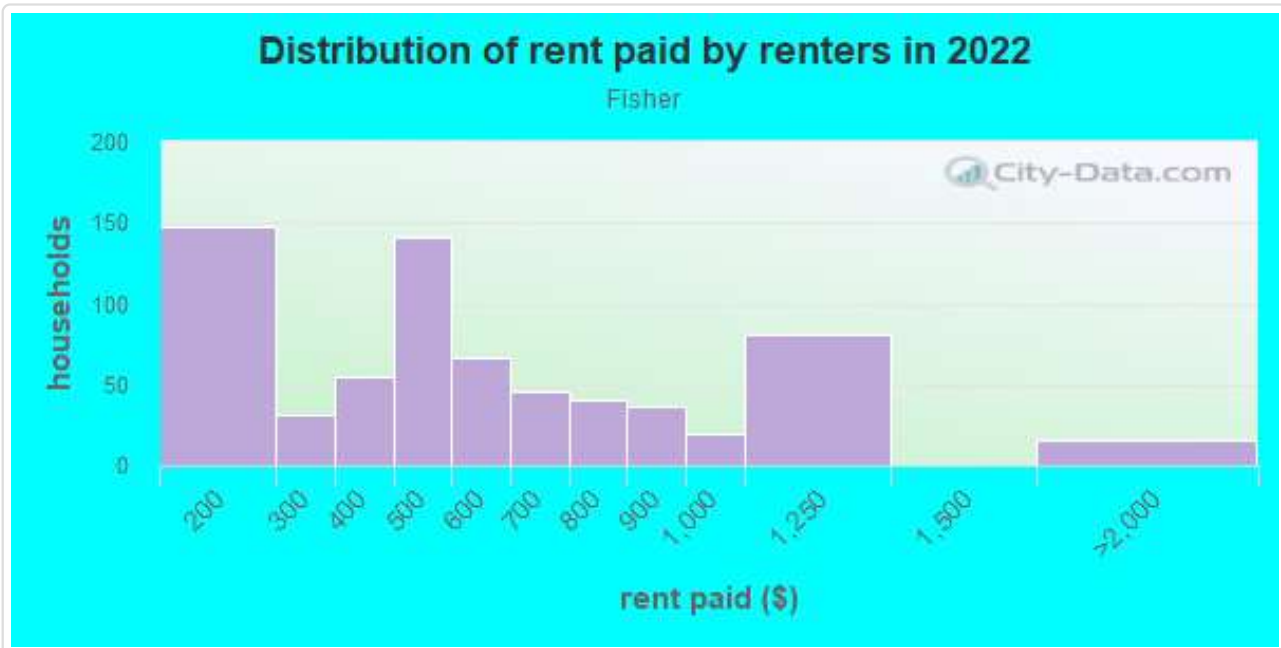
## Distribution of owner-occupied house/condo value



Less than \$50,000	152
\$50,000 to \$99,999	142

\$100,000 to \$149,999	49
\$150,000 to \$199,999	63
\$200,000 to \$249,999	33
\$250,000 to \$299,999	41
\$300,000 to \$399,999	23
\$400,000 to \$499,999	116
\$500,000 to \$749,999	9
\$750,000 to \$999,999	7
\$1,000,000 or more	40

## Distribution of rent paid by renters



\$100 to \$199	148
\$200 to \$299	32
\$300 to \$399	55
\$400 to \$499	141
\$500 to \$599	67

\$600 to \$699	46
\$700 to \$799	40
\$800 to \$899	37
\$900 to \$999	19
\$1,000 to \$1,249	81
\$1,500 to \$1,999	16

**Zip codes:** 36603 (/zips/36603.html).

Males: 901

Females: 747

**Median age:**

**Males:**

This neighborhood: 36.9 years

Whole city: 36.3 years

**Females:**

This neighborhood: 45.1 years

Whole city: 38.3 years

**Average household size:**

Fisher: 2.5 people

Mobile: 2.3 people

**Percentage of family households:**

Fisher: 26.1%

Mobile: 38.6%

**Percentage of married-couple families (among all households):**

Here: 10.8%

Mobile: 33.1%

**Percentage of married-couple families with children (among all households):**

Fisher: 16.4%

Mobile: 19.2%

**Percentage of single-mother households (among all households):**

Fisher: 17.7%  
Mobile: 20.9%

**Percentage of never married males 15 years old and over:**

Fisher: 32.6%  
Mobile: 20.9%

**Percentage of never married females 15 years old and over:**

Fisher: 29.0%  
city: 21.5%

**Percentage of people that speak English not well or not at all:**

Fisher: 0.0%  
Mobile: 0.7%

**Percentage of people born in this state:**

Here: 87.5%  
Mobile: 75.1%

**Percentage of people born in another U.S. state:**

Fisher: 12.0%  
Mobile: 20.1%

**Percentage of native residents but born outside the U.S.:**

Here: 0.9%  
city: 0.7%

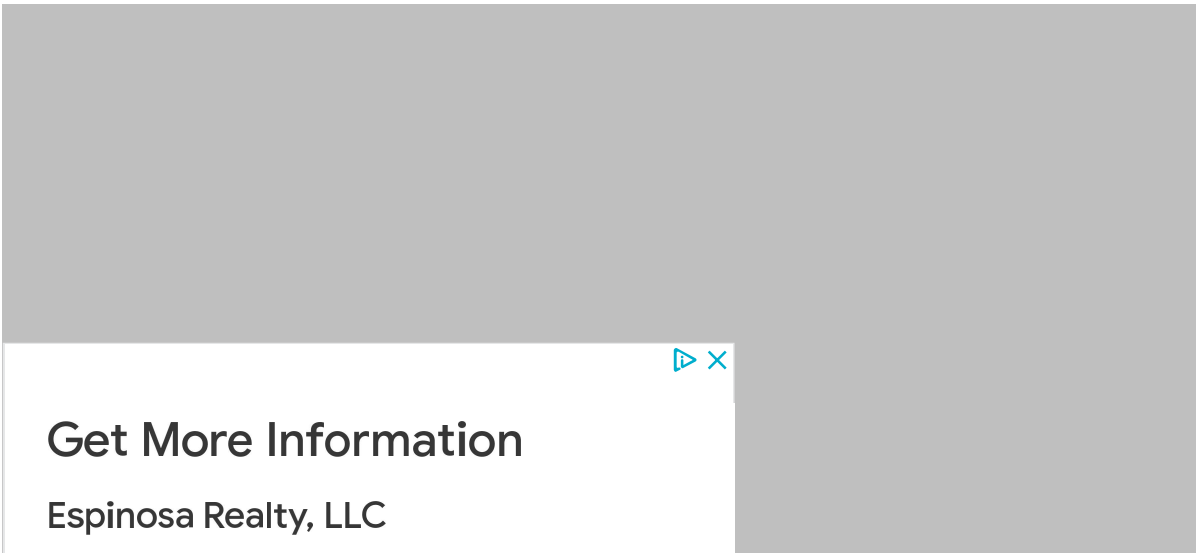
**Percentage of foreign born residents:**

Here: 0.5%  
Mobile: 4.1%



Owner-occupied

Renter-occupied



**Get More Information**

**Espinosa Realty, LLC**

2009 Roof, 2005 AC & 2018 Tankless Heater

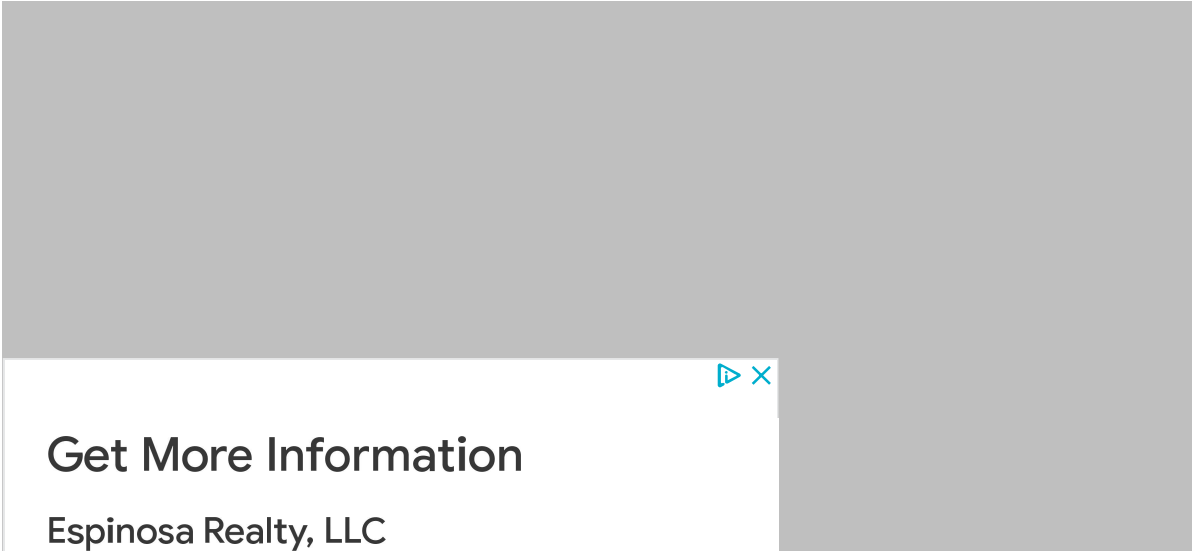
espinosarealty.com

**OPEN**

Fisher	
	0
	0
	25
4 rooms	15
5 rooms	52
6 rooms	40

7 rooms	55
8 rooms	53
9+ rooms	60

Owner-occupied Renter-occupied



**Get More Information**

Espinosa Realty, LLC

2009 Roof, 2005 AC & 2018 Tankless Water Heater

espinosarealty.com

OPEN

Fisher	0
	12
	66

3 bedrooms	94
4 bedrooms	34
5+ bedrooms	7

**Average number of cars or other vehicles available in houses/condos:**

This neighborhood: 1.7  
 Mobile: 2.0

**Average number of cars or other vehicles available in apartments:**

Here: 0.7  
 city: 1.2

**Percentage of units with a mortgage:**

Fisher: 32.7%

Mobile: 60.2%

**Average estimated value of detached houses in 2022 (82.6% of all units):**

Fisher: \$129,151

Alabama: \$273,076



Year house built in Fisher	
2020 or later	0
2010 to 2019	25
2000 to 2009	14
1990 to 1999	9
1980 to 1989	7
1970 to 1979	44
1960 to 1969	216
1950 to 1959	485
1940 to 1949	190
1939 or earlier	151




**City-data.com crime index for city in 2020** (higher means more crime):

City: 93.1

U.S. average: 219.5


## Travel time to work (commute)



Less than 5 minutes	15
5 to 9 minutes	32
10 to 14 minutes	36
15 to 19 minutes	100
20 to 24 minutes	50
25 to 29 minutes	54
30 to 34 minutes	56

35 to 39 minutes	6
40 to 44 minutes	12
45 to 59 minutes	19
60 to 89 minutes	18
90 or more minutes	9


## Means of transportation to work



Drove a car alone	195	52.5%
Carpooled	134	36.0%

Bus	10	2.7%
Walked	9	2.4%
Other means	81	21.8%
Worked at home	41	11.0%

## Time leaving home to go to work



12:00 a.m. to 4:59 a.m.	35
5:00 a.m. to 5:29 a.m.	31
5:30 a.m. to 5:59 a.m.	34

6:00 a.m. to 6:29 a.m.	27
6:30 a.m. to 6:59 a.m.	15
7:00 a.m. to 7:29 a.m.	50
7:30 a.m. to 7:59 a.m.	26
8:00 a.m. to 8:29 a.m.	12
8:30 a.m. to 8:59 a.m.	35
9:00 a.m. to 9:59 a.m.	78
10:00 a.m. to 10:59 a.m.	8
11:00 a.m. to 11:59 a.m.	38
12:00 p.m. to 3:59 p.m.	84
4:00 p.m. to 11:59 p.m.	38

#### Occupations of males:

##### Percentage of males in management occupations (except farmers):

Here: 13.4%  
city: 10.5%

##### Percentage of males in service occupations:

Here: 26.7%  
city: 15.4%

##### Percentage of males in sales and office occupations:

Here: 15.9%  
city: 15.0%

##### Percentage of males in construction, extraction, and maintenance occupations:

Here: 14.3%  
city: 8.1%

Percentage of males in production occupations:

Here: 6.9%  
city: 8.4%

Percentage of males in material moving occupations:

Here: 4.5%  
city: 7.4%

Occupations of females:

Percentage of females in management occupations (except farmers):

Here: 3.0%  
city: 7.9%

Percentage of females in arts, design, entertainment, sports, and media occupations:

Here: 11.2%  
city: 1.5%

Percentage of females in service occupations:

Here: 43.2%  
city: 23.0%

Percentage of females in sales and office occupations:

Here: 25.9%  
city: 27.3%

Percentage of females in production occupations:

Here: 15.3%  
city: 2.7%

**Percentage of people 16-64 in Armed Forces:**

Fisher: 0.0%

Mobile: 0.6%

**Education in this neighborhood (subdivision or community):****Percentage of people 3 years and older in K-12 schools:**

Fisher: 54.6%

Mobile: 15.7%

**Percentage of people 3 years and older in undergraduate colleges:**

Fisher: 4.4%

Mobile: 5.9%

**Percentage of people 3 years and older in grad. or professional schools:**

Fisher: 0.9%

Mobile: 1.6%

**Percentage of students K-12 enrolled in private schools:**

Fisher: 29.8%

Mobile: 21.3%

**Percentage of population below poverty level:**

Fisher: 43.7%

Mobile: 22.9%

**Median year renter moved in (as recorded in 2022):**

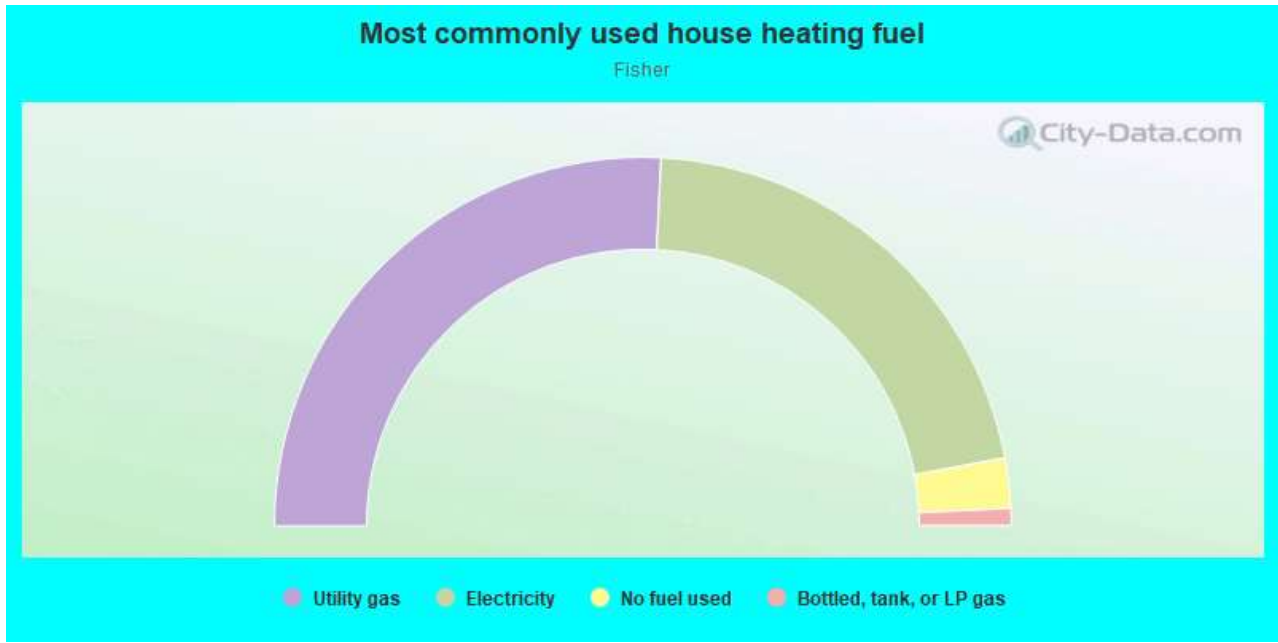
Fisher: 2012

Mobile: 2019

**Percentage of married-couple families with both working:**

Fisher: 37.1%

Mobile: 82.2%



Utility gas	51.6%
Electricity	42.5%
No fuel used	4.4%
Bottled, tank, or LP gas	1.5%

#### Highways in this neighborhood:

St Stephens Rd (State Rte 17, Co Rd 45, US Hwy 45)

Length: 0.53 miles

Direction: SE-NW

Address range: 900 to 1549

#### Roads and streets:

Dr Martin L King Jr Ave

Length: 0.62 miles  
Directions: E-W, SE-NW  
Address range: 1261 to 1513

### Congress St

Length: 0.56 miles  
Directions: E-W, SW-NE  
Address range: 1300 to 1599

### Basil St

Length: 0.50 miles  
Directions: E-W, N-S  
Address range: 1300 to 1599

### Peach St

Length: 0.47 miles  
Directions: N-S, SW-NE  
Address range: 300 to 798

### Pecan St

Length: 0.46 miles  
Direction: E-W  
Address range: 1300 to 1468

### Cedar Ave

Length: 0.46 miles  
Directions: N-S, SW-NE  
Address range: 400 to 749

### Rylands Ln

Length: 0.43 miles  
Direction: N-S

Address range: 200 to 399

## N Catherine St

Length: 0.43 miles

Directions: E-W, N-S, SW-NE

Address range: 250 to 699

## Lexington Ave

Length: 0.43 miles

Direction: N-S

Address range: 211 to 499

## Live Oak St

Length: 0.41 miles

Direction: SW-NE

Address range: 401 to 799

## N Lafayette St

Length: 0.41 miles

Direction: N-S

Address range: 211 to 498

## Adams St

Length: 0.38 miles

Direction: E-W

Address range: 1300 to 2399

## Belsaw Ave

Length: 0.37 miles

Direction: N-S

Address range: 400 to 798

## Cuba St

Length: 0.36 miles

Directions: N-S, SW-NE

Address range: 200 to 499

## English St

Length: 0.35 miles

Direction: N-S

Address range: 400 to 699

## Chinquapin St

Length: 0.34 miles

Direction: E-W

Address range: 1300 to 1499

## Dunbar St

Length: 0.33 miles

Directions: N-S, SE-NW, SW-NE

Address range: 251 to 499

## Patton Ave

Length: 0.33 miles

Direction: N-S

Address range: 400 to 699

## Persimmon St

Length: 0.31 miles

Direction: E-W

Address range: 1300 to 1499

## N Ann St

Length: 0.31 miles

Directions: N-S, SW-NE

Address range: 250 to 499

## Patterson St

Length: 0.28 miles

Directions: E-W, SW-NE

Address range: 300 to 419

## Saint Madar St

Length: 0.28 miles

Direction: E-W

Address range: 1300 to 1449

## Bizzell St (Bizzel St)

Length: 0.26 miles

Direction: N-S

Address range: 400 to 699

## Lyons St

Length: 0.24 miles

Direction: E-W

Address range: 1301 to 1374

## Robbins St

Length: 0.24 miles

Directions: N-S, SW-NE

Address range: 200 to 499

## Hercules St

Length: 0.23 miles

Direction: E-W

Address range: 1300 to 1399

## Titi St

Length: 0.23 miles

Direction: SW-NE

Address range: 600 to 717

## Spruce St

Length: 0.23 miles

Direction: E-W

Address range: 1300 to 1499

## Washington Pl

Length: 0.20 miles

Directions: E-W, N-S, SE-NW

Address range: 1 to 99

## Chisam St

Length: 0.19 miles

Direction: E-W

Address range: 1300 to 1399

## Lincoln St

Length: 0.18 miles

Direction: E-W

Address range: 1401 to 1599

## Hogan

Length: 0.17 miles

Direction: E-W

Address range: 1401 to 1599

## Delusser St

Length: 0.17 miles

Direction: E-W

Address range: 1400 to 1599

## Bert St

Length: 0.17 miles

Direction: E-W

Address range: 1450 to 1509

## Menas Ave

Length: 0.16 miles

Direction: E-W

Address range: 1300 to 1398

## Lola St

Length: 0.14 miles

Direction: E-W

Address range: 1300 to 1399

## Chatague Ave

Length: 0.11 miles

Direction: E-W

Address range: 1450 to 1549

## Pope St

Length: 0.11 miles

Directions: N-S, SE-NW

Address range: 1600 to 1699

## Delaney St

Length: 0.10 miles

Direction: E-W

Address range: 1500 to 1599

## Hill Ave

Length: 0.10 miles

Direction: E-W

Address range: 1300 to 1399

## Norman St

Length: 0.09 miles

Direction: N-S

Address range: 200 to 299

## Camp St

Length: 0.09 miles

Direction: E-W

Address range: 1300 to 1399

## Chisom Ave

Length: 0.09 miles

Direction: E-W

Address range: 1400 to 1499

## Good Pay St

Length: 0.07 miles

Direction: SW-NE

Address range: 600 to 699

## Besteda St

Length: 0.06 miles

Direction: SE-NW

Address range: 1600 to 1699

## N Chinquapin St

Length: 0.05 miles

Direction: E-W

## Tacon St

Length: 0.05 miles

Direction: N-S

Address range: 400 to 449

## Gum St

Length: 0.04 miles

Direction: SW-NE

Address range: 700 to 899

## Dale St

Length: 0.04 miles

Direction: E-W

Address range: 1300 to 1399

Other features:

Threemile Crk

Length: 0.29 miles

Directions: E-W, N-S, SE-NW, SW-NE

Discuss Fisher neighborhood (subdivision, block, or community) on our hugely popular Alabama forum (/forum/alabama/).

City-Data.com (/) / Alabama (/city/Alabama.html)

/ Alabama smaller cities (/city/Alabama2.html)

/ Alabama small towns (/city/Alabama3.html) / Mobile (/city/Mobile-Alabama.html)

City-data.com does not guarantee the accuracy or timeliness of any information on this site. Use at your own risk.

Some parts © 2024 Advameg, Inc.



Neighborhood boundary data © 2011 Urban Mapping, Inc. (http://urbanmapping.com/)

[Privacy and cookie settings](#)

Managed by Google. Complies with IAB TCF. CMP ID: 300